

ASSESSMENT
OF THE
NOT A X M A P O

CITY OF VINELAND

CUMBERLAND COUNTY, NEW JERSEY

ADAMS, REHMANN & HEGGAN

PROFESSIONAL ENGINEER, LAND SURVEYOR & PLANNERS

(609) 561-0482 p (609) 567-8909 f

850 SO. WHITE HORSE PIKE

HAMMONTON, NEW JERSEY 08037

2007

TAX MAP
CITY OF VINELAND

CUMBERLAND COUNTY
SCALE: 1" = 2000'

NEW JERSEY
DATE: SEPT. 1999

OFFICE OF THE CITY ENGINEER
640 E. WOOD ST.
VINELAND, NEW JERSEY 08360


DAVID J. BATTISTINI, PE & LS

CITY ENGINEER
NEW JERSEY LICENSE NO. 26254

TO SHOW CONDITIONS AS OF FEBRUARY 2009

REVISIONS		
DATE	BY	LIC. NO.
OCT 22, 2002	ARH (COA# 24GA27973300)	17775
JUL 14, 2003	ARH (COA# 24GA27973300)	17775
JUN 01, 2004	ENGINEERING	26254
JUN 14, 2004	ENGINEERING	26254
OCT 04, 2004	ENGINEERING	26254
MAR 3, 2005	ARH (COA# 24GA27973300)	17775
JULY 8, 2005	ARH (COA# 24GA27973300)	17775
FEB 3, 2006	ARH (COA# 24GA27973300)	17775
MAR 28, 2006	ARH (COA# 24GA27973300)	17775
APRIL 24, 2006	ARH (COA# 24GA27973300)	17775
JUNE 2006	ROBERT R. HEGGAN-ARH	17775
MAY 10, 2007	ROBERT R. HEGGAN-ARH	17775
AUG 30, 2007	ROBERT R. HEGGAN-ARH	17775
OCT 7, 2008	JOSEPH UCCIFERRI	36284
FEB 3, 2009	JOSEPH UCCIFERRI	36284
APR 14, 2009	JOSEPH UCCIFERRI	36284
JAN 17, 2012	JOSEPH UCCIFERRI	36284
FEB 15, 2012	JOSEPH UCCIFERRI	36284
MAY 11, 2012	JOSEPH UCCIFERRI	36284

THIS MAP HAS BEEN DRAWN USING
COMPUTER AIDED DRAFTING/DESIGN (CADD).



THE AREAS, BOUNDRIES AND DIMENSIONS SHOWN ON THIS TAX MAP ARE DERIVED FROM GROUND SURVEYS, AERIAL SURVEYS, AND RECORDED PLANS, MAPS, DEEDS AND WILLS, AND ARE TO BE USED FOR ASSESSMENT PURPOSES ONLY.

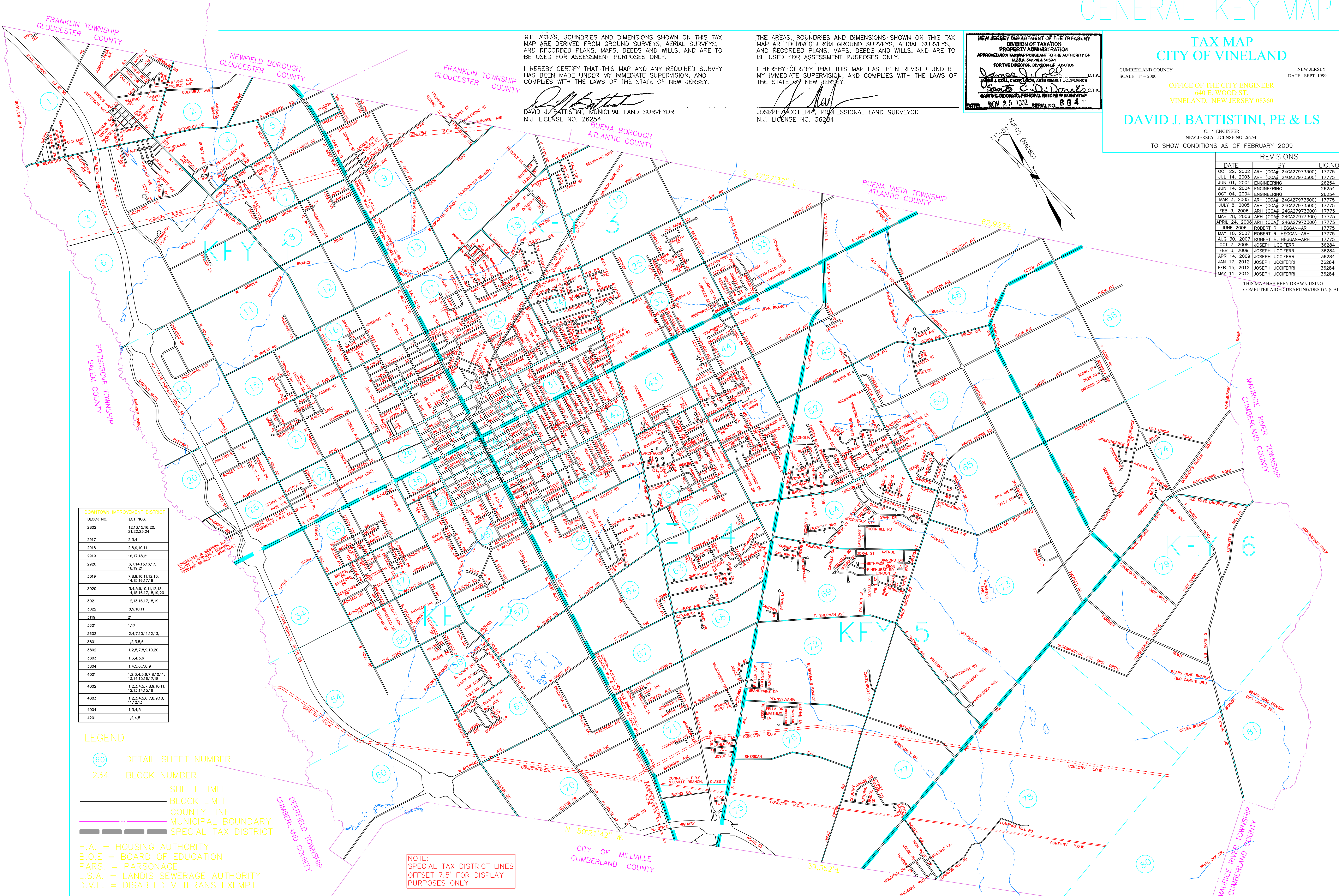
I HEREBY CERTIFY THAT THIS MAP AND ANY REQUIRED SURVEY HAS BEEN MADE UNDER MY IMMEDIATE SUPERVISION, AND COMPLIES WITH THE LAWS OF THE STATE OF NEW JERSEY.

DAVID J. BATTISTINI, MUNICIPAL LAND SURVEYOR
N.J. LICENSE NO. 26254

THE AREAS, BOUNDRIES AND DIMENSIONS SHOWN ON THIS TAX MAP ARE DERIVED FROM GROUND SURVEYS, AERIAL SURVEYS, AND RECORDED PLANS, MAPS, DEEDS AND WILLS, AND ARE TO BE USED FOR ASSESSMENT PURPOSES ONLY.

I HEREBY CERTIFY THAT THIS MAP HAS BEEN REVISED UNDER MY IMMEDIATE SUPERVISION, AND COMPLIES WITH THE LAWS OF THE STATE OF NEW JERSEY.

JOSEPH UCCIFERRI, PROFESSIONAL LAND SURVEYOR
N.J. LICENSE NO. 36284



DOWNTOWN IMPROVEMENT DISTRICT	
BLOCK NO.	LOT NOS.
2802	12,13,15,16,20, 21,22,23,24
2917	2,3,4
2918	2,8,9,10,11
2919	16,17,18,21
2920	6,7,14,15,16,17, 18,19,21
3019	7,8,9,10,11,12,13, 14,15,16,17,18
3020	3,4,5,9,10,11,12,13, 14,15,16,17,18,19,20
3021	12,13,16,17,18,19
3022	8,9,10,11
3119	21
3601	1,17
3602	2,4,7,10,11,12,13,
3801	1,2,3,5,6
3802	1,2,5,7,8,9,10,20
3803	1,3,4,5,6
3804	1,4,5,6,7,8,9
4001	1,2,3,4,5,6,7,8,10,11, 13,14,15,16,17,18
4002	1,2,3,4,5,7,8,9,10,11, 12,13,14,15,16
4003	1,2,3,4,5,6,7,8,9,10, 11,12,13
4004	1,3,4,5
4201	1,2,4,5

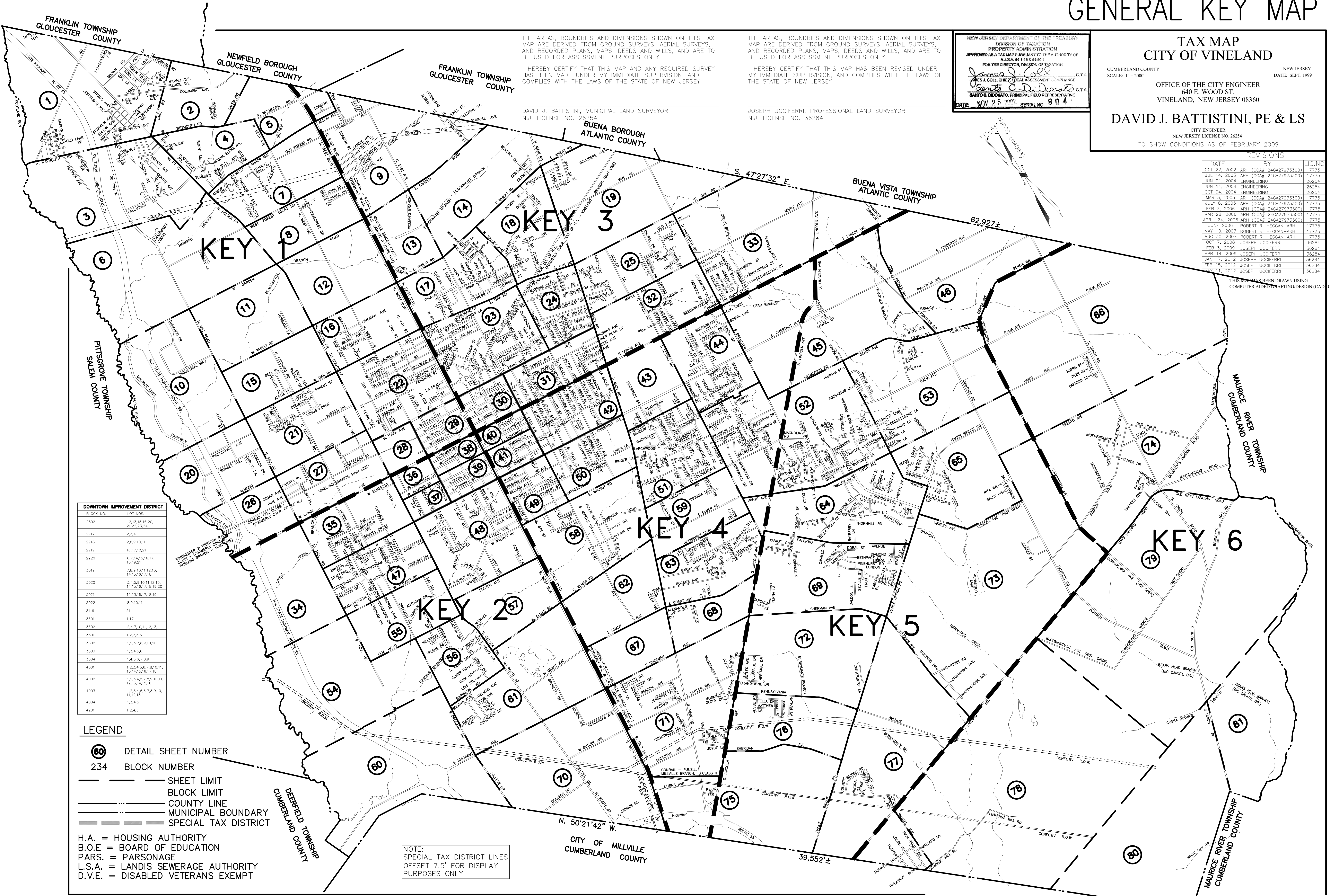
LEGEND

- 60 DETAIL SHEET NUMBER
- 234 BLOCK NUMBER
- SHEET LIMIT
- BLOCK LIMIT
- COUNTY LINE
- MUNICIPAL BOUNDARY
- SPECIAL TAX DISTRICT

H.A. = HOUSING AUTHORITY
B.O.E. = BOARD OF EDUCATION
PARS. = PARSONAGE
L.S.A. = LANDIS SEWERAGE AUTHORITY
D.V.E. = DISABLED VETERANS EXEMPT

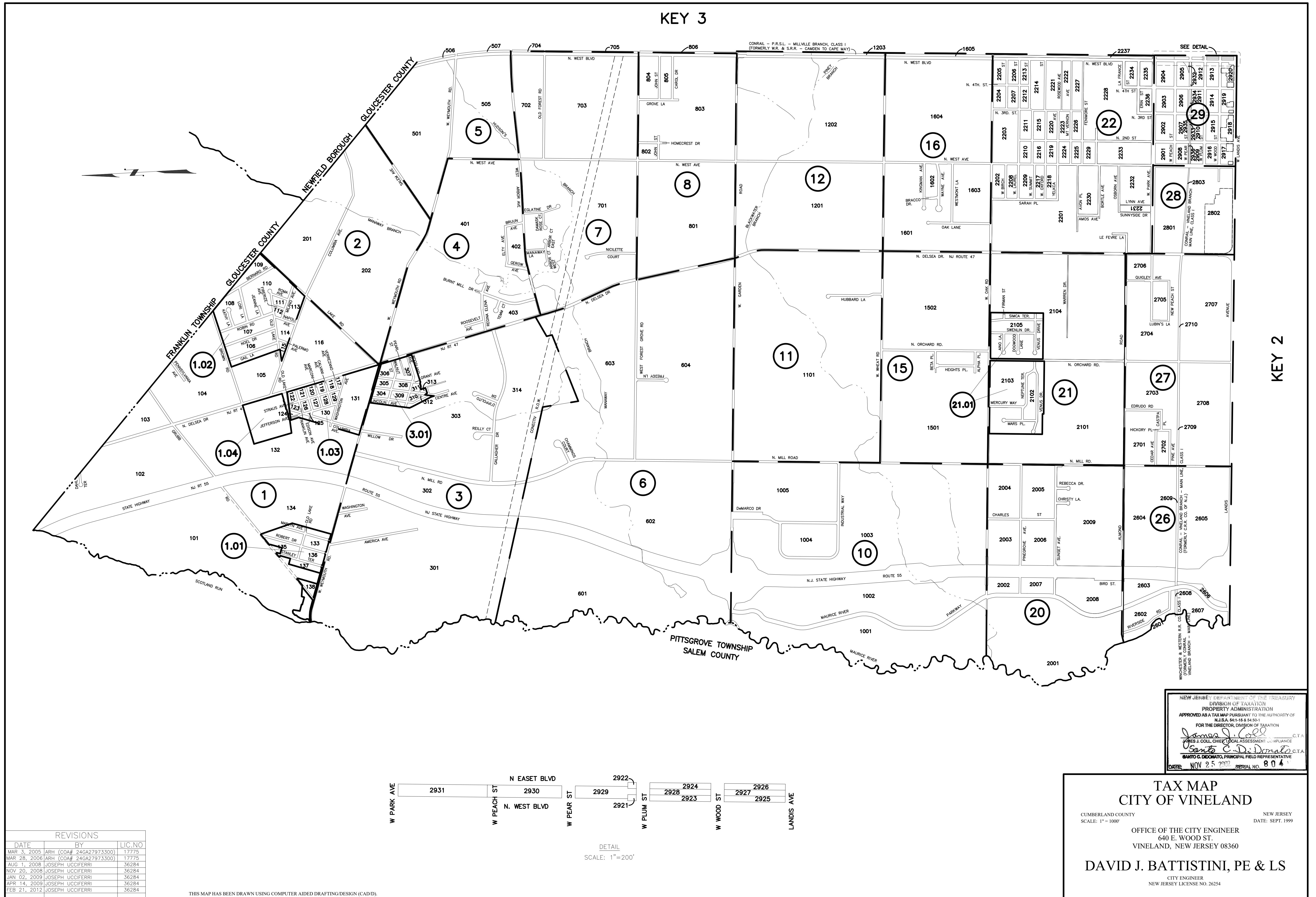
NOTE:
SPECIAL TAX DISTRICT LINES
OFFSET 7.5' FOR DISPLAY
PURPOSES ONLY

GENERAL KEY MAP

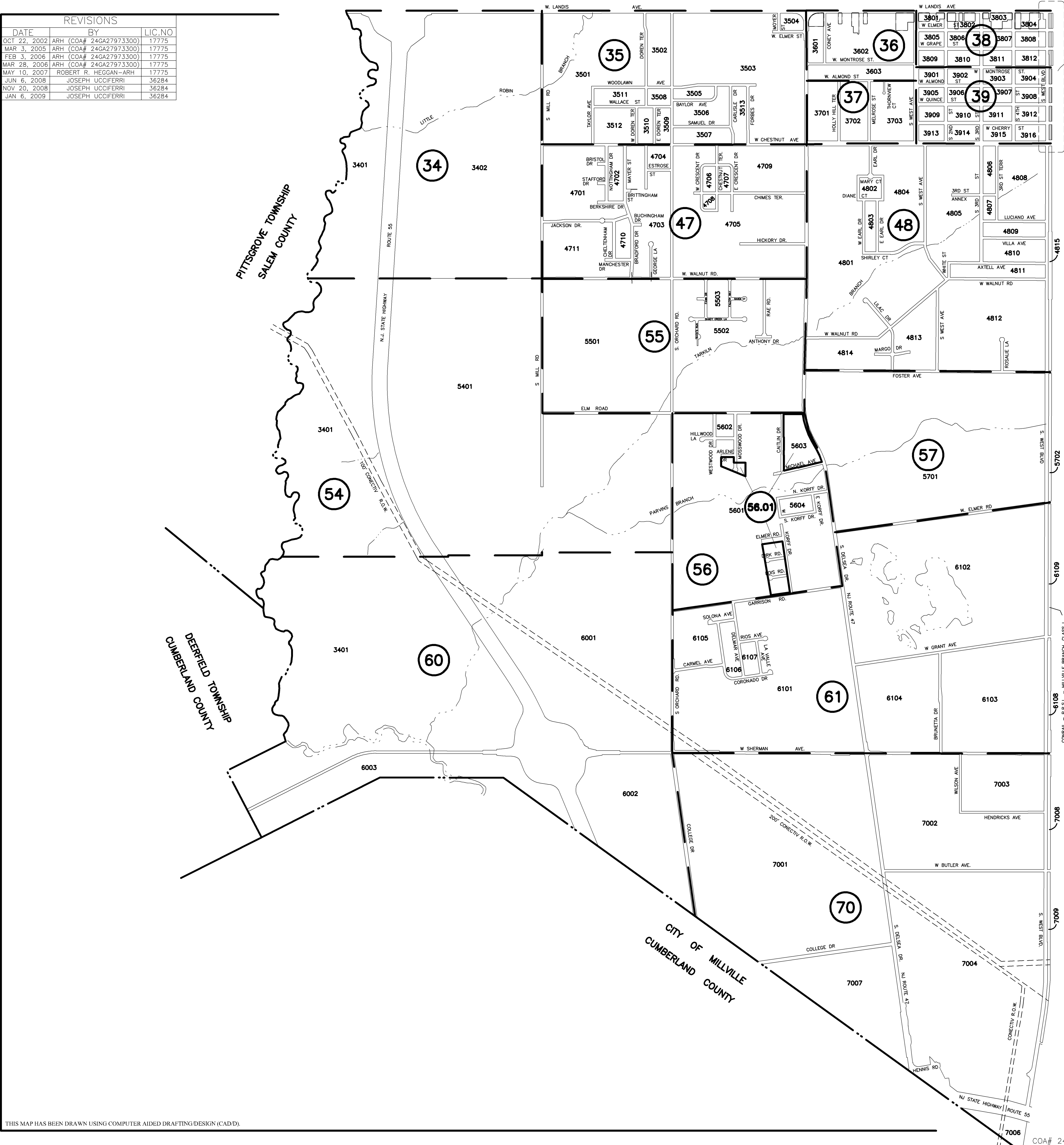


GENERAL KEY MAP

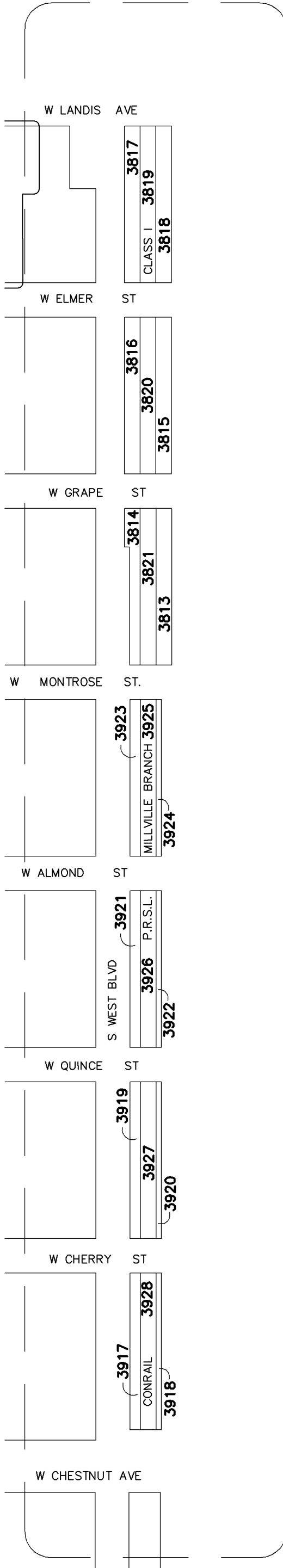
KEY 3



REVISIONS		
DATE	BY	LIC.NO
OCT. 22, 2002	ARH (COA# 24GA27973300)	17775
MAR. 3, 2005	ARH (COA# 24GA27973300)	17775
FEB. 3, 2006	ARH (COA# 24GA27973300)	17775
MAR. 28, 2006	ARH (COA# 24GA27973300)	17775
MAY 10, 2007	ROBERT R. HEGGAN-ARH	17775
JUN. 6, 2008	JOSEPH UCCIFERRI	36284
NOV. 20, 2008	JOSEPH UCCIFERRI	36284
JAN. 6, 2009	JOSEPH UCCIFERRI	36284



SEE DETAIL



DETAIL
SCALE: 1"=200'

KEY 4

THIS MAP HAS BEEN DRAWN USING COMPUTER AIDED DRAFTING/DESIGN (CAD/D).

NEW JERSEY DEPARTMENT OF THE TREASURY
DIVISION OF TAXATION
PROPERTY ADMINISTRATION
APPROVED AS A TAX MAP PURSUANT TO THE AUTHORITY OF
N.J.S.A. 54:1-16 & 54:50-1
FOR THE DIRECTOR, DIVISION OF TAXATION
James J. Coll C.T.A.
JAMES J. COLL, CHIEF, LOCAL ASSESSMENT COMPLIANCE
Barito C. DiDonato C.T.A.
BARITO C. DIDONATO, PRINCIPAL FIELD REPRESENTATIVE
DATE: NOV 25 2007 SERIAL NO. 804

COA# 24GA27973300

INFORMATION SHOWN IS COMPILED AS OF NOVEMBER 2008; PRINTED NOVEMBER 2008

TAX MAP
CITY OF VINELAND
CUMBERLAND COUNTY
SCALE: 1" = 1000'
NEW JERSEY
DATE: SEPT. 1999
OFFICE OF THE CITY ENGINEER
640 E. WOOD ST.
VINELAND, NEW JERSEY 08360
DAVID J. BATTISTINI, PE & LS
CITY ENGINEER
NEW JERSEY LICENSE NO. 26254

TAX MAP
CITY OF VINELAND

CUMBERLAND COUNTY NEW JERSEY
SCALE: 1" = 1000' DATE: SEPT 1999

OFFICE OF THE CITY ENGINEER
640 E. WOOD ST.
VINELAND, NEW JERSEY 08360

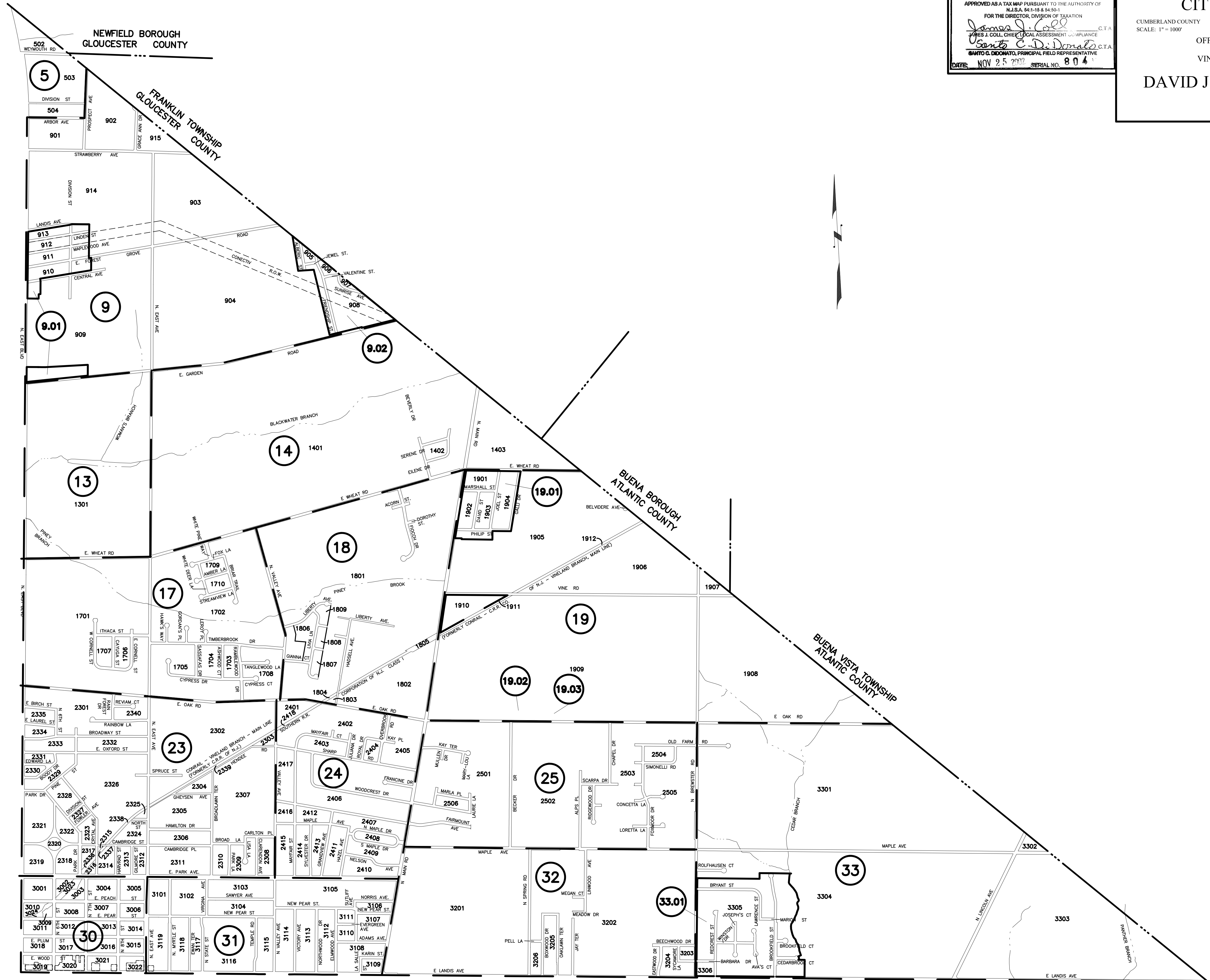
DAVID J BATTISTINI, PE & LS

CITY ENGINEER
NEW JERSEY LICENSE NO. 26254

NEW JERSEY DEPARTMENT OF THE TREASURY
DIVISION OF TAXATION
PROPERTY ADMINISTRATION
APPROVED AS A TAX MAP PURSUANT TO THE AUTHORITY OF
N.J.S.A. 54:1-16 & 54:5-1
FOR THE DIRECTOR, DIVISION OF TAXATION
James J. Coll C.T.A.
James J. Coll C.T.A.
James J. Coll C.T.A.
DATE: NOV 25 2007 SERIAL NO. 804

REVISIONS		
DATE	BY	LIC.NO
OCT 22, 2002	ARH (COA# 24GA27973300)	17775
JUNE 2006	ROBERT R. HEGGAN-ARH	17775
AUG 30, 2007	ROBERT R. HEGGAN-ARH	17775
JUN 6, 2008	JOSEPH UCCIFERRI	36284
JUL 1, 2008	JOSEPH UCCIFERRI	36284
AUG 1, 2008	JOSEPH UCCIFERRI	36284
NOV 20, 2008	JOSEPH UCCIFERRI	36284
JAN 6, 2009	JOSEPH UCCIFERRI	36284
APR 14, 2009	JOSEPH UCCIFERRI	36284

KEY 1



REVISIONS		
DATE	BY	LIC.NO
OCT 22, 2002	ARH (COA# 24GA27973300)	17775
OCT 04, 2004	ENGINEERING	26254
MAR 3, 2005	ARH (COA# 24GA27973300)	17775
JULY 8, 2005	ARH (COA# 24GA27973300)	17775
FEB 3, 2006	ARH (COA# 24GA27973300)	17775
JUN 6, 2008	JOSEPH UCCIFERRI	36284
NOV 20, 2008	JOSEPH UCCIFERRI	36284
FEB 3, 2009	JOSEPH UCCIFERRI	36284

KEY 2



CITY OF MILLVILLE - CUMBERLAND COUNTY

KEY 3

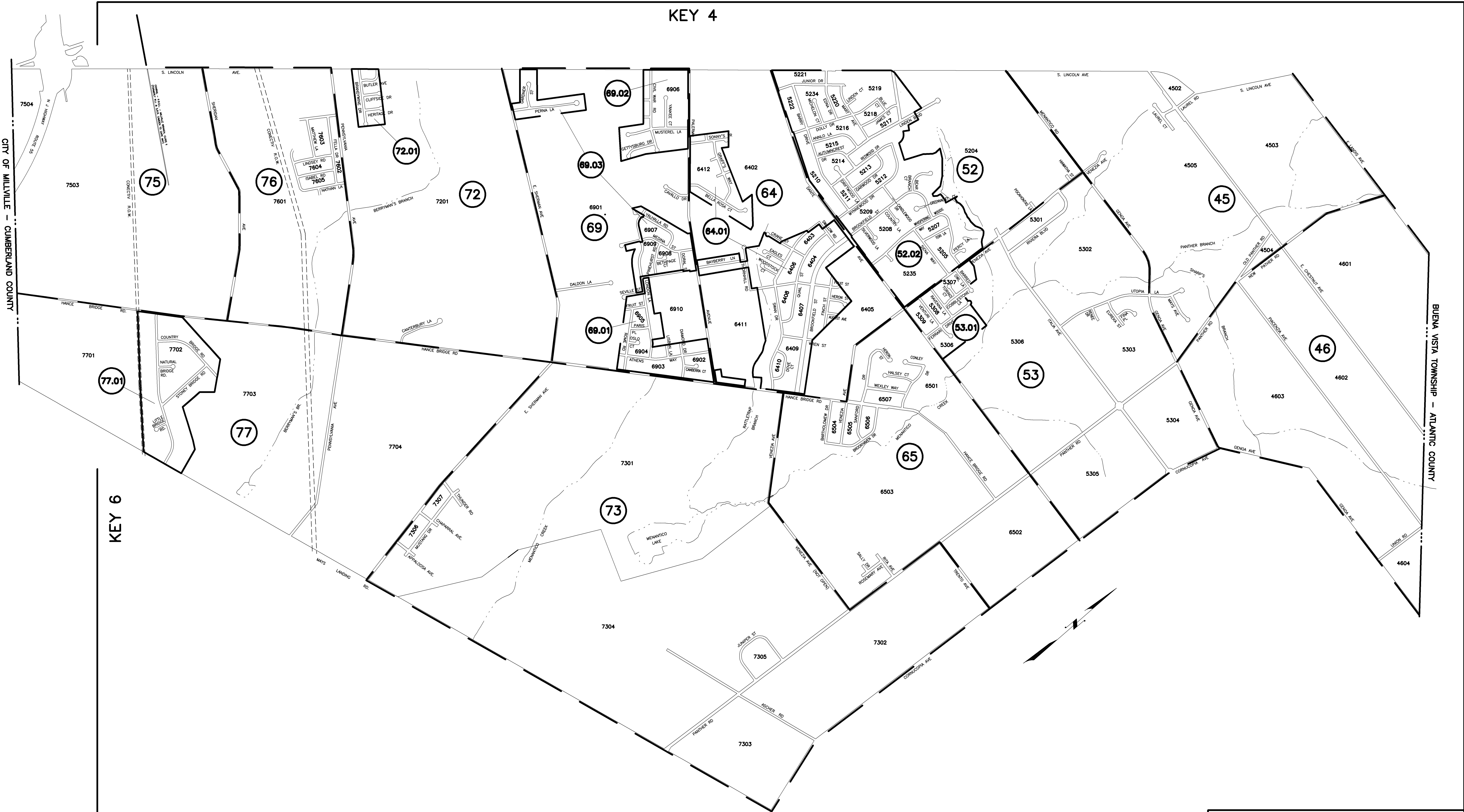
KEY 5

THIS MAP HAS BEEN DRAWN USING COMPUTER AIDED DRAFTING/DESIGN (CAD/D).

NEW JERSEY DEPARTMENT OF THE TREASURY
DIVISION OF TAXATION
PROPERTY ADMINISTRATION
APPROVED AS A TAX MAP PURSUANT TO THE AUTHORITY OF
N.J.S.A. 54:1-16 & 54:50-1
FOR THE DIRECTOR, DIVISION OF TAXATION
James J. Coll C.T.A.
JAMES J. COLL, CHIEF, LOCAL ASSESSMENT COMPLIANCE
Barry C. DiDonato C.T.A.
BARRY C. DIDONATO, PRINCIPAL FIELD REPRESENTATIVE
DATE: NOV 25 2007 SERIAL NO. 804

TAX MAP
CITY OF VINELAND
CUMBERLAND COUNTY
SCALE: 1" = 1000'
NEW JERSEY
DATE: SEPT. 1999
OFFICE OF THE CITY ENGINEER
640 E. WOOD ST.
VINELAND, NEW JERSEY 08360
DAVID J. BATTISTINI, PE & LS
CITY ENGINEER
NEW JERSEY LICENSE NO. 26254

KEY 4



REVISIONS		
DATE	BY	LIC. NO.
OCT 22, 2002	ARH (COA# 24GA27973300)	17775
JUN 01, 2004	ENGINEERING	26254
JUN 15, 2004	ENGINEERING	26254
MAR 3, 2005	ARH (COA# 24GA27973300)	17775
APRIL 24, 2006	ARH (COA# 24GA27973300)	17775
MAY 10, 2007	ROBERT R. HEGGAN-ARH	17775
OCT 23, 2007	ROBERT R. HEGGAN-ARH	17775
NOV 20, 2008	JOSEPH UCCIERI	36284

THIS MAP HAS BEEN DRAWN USING COMPUTER AIDED DRAFTING/DESIGN (CAD/D).

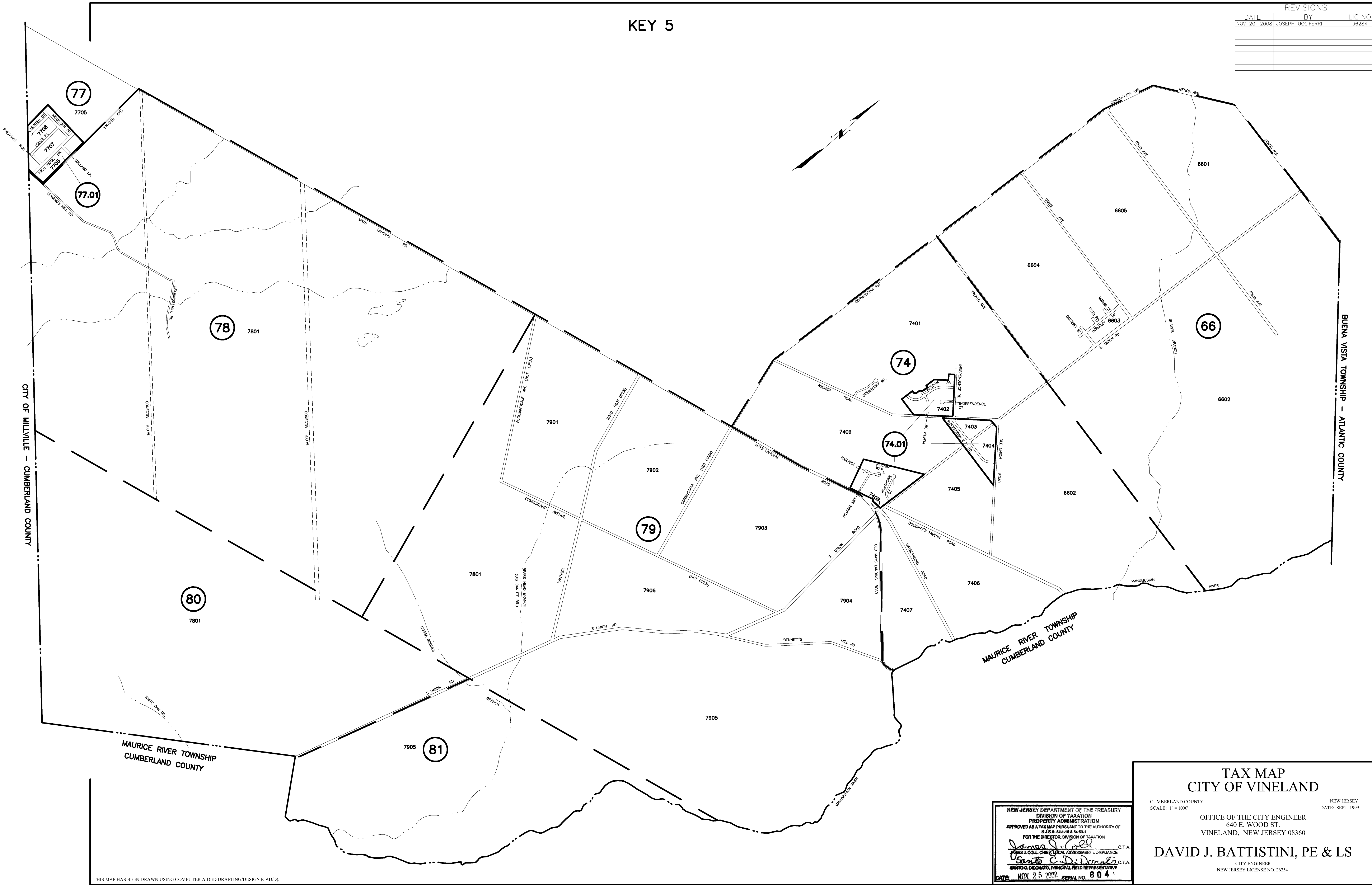
KEY 6

NEW JERSEY DEPARTMENT OF THE TREASURY
DIVISION OF TAXATION
PROPERTY ADMINISTRATION
APPROVED AS A TAX MAP PURSUANT TO THE AUTHORITY OF
N.J.S.A. 54:1-16 & 54:50-1
FOR THE DIRECTOR, DIVISION OF TAXATION
James J. Coll C.T.A.
JAMES J. COLL, CHIEF, LOCAL ASSESSMENT COMPLIANCE
Samuel C. DiDonato C.T.A.
SAMUEL C. DIDONATO, PRINCIPAL FIELD REPRESENTATIVE
DATE: NOV 25 2007 SERIAL NO. 804

TAX MAP
CITY OF VINELAND
CUMBERLAND COUNTY
SCALE: 1" = 1000'
NEW JERSEY
DATE: SEPT 1999
OFFICE OF THE CITY ENGINEER
640 E. WOOD ST.
VINELAND, NEW JERSEY 08360
DAVID J BATTISTINI, PE & LS
CITY ENGINEER
NEW JERSEY LICENSE NO. 26254

KEY 5

REVISIONS		
DATE	BY	LIC. NO.
NOV 20, 2008	JOSEPH UCCIFERRI	36284



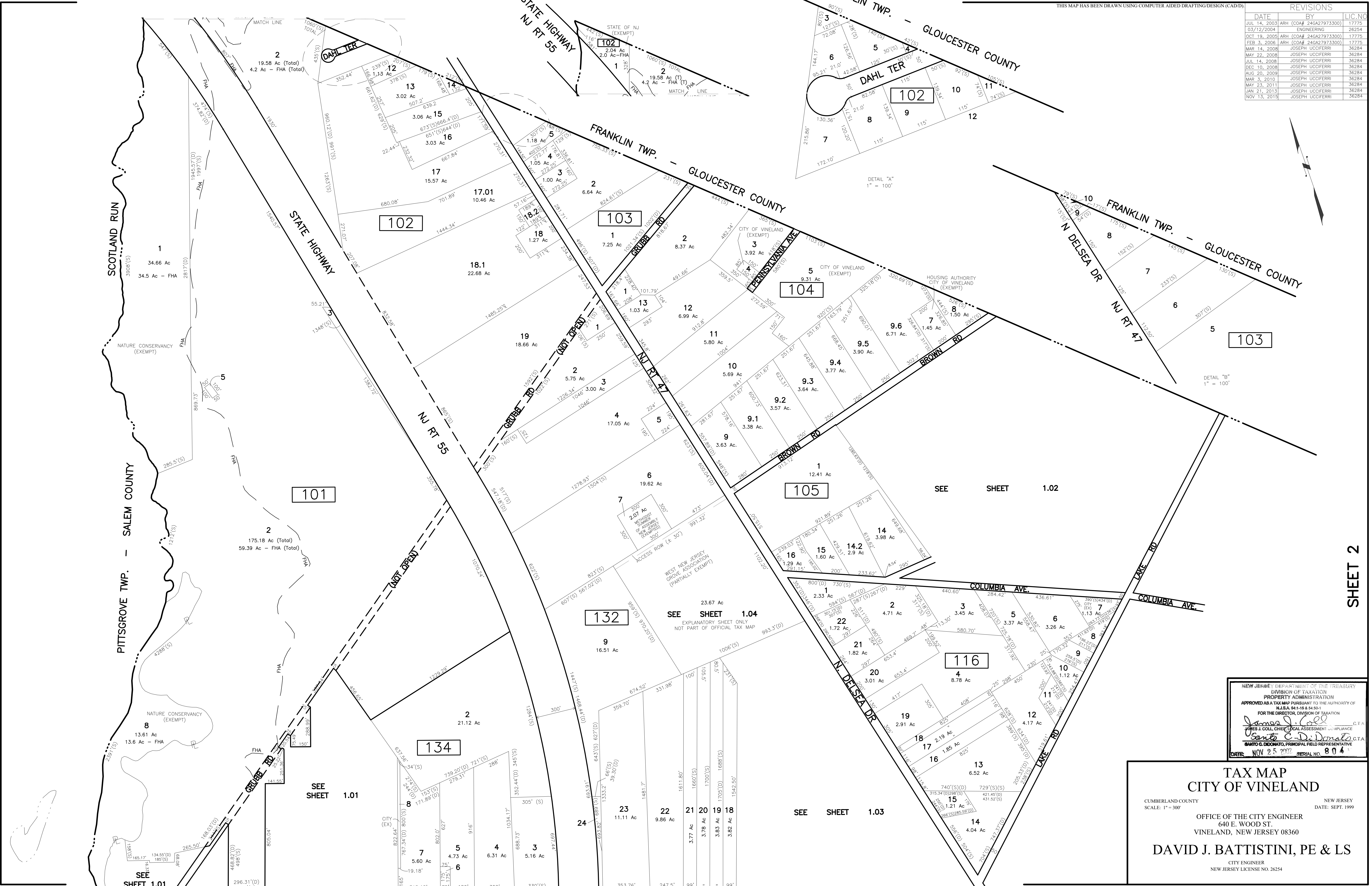
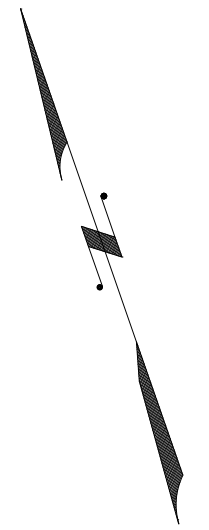
THIS MAP HAS BEEN DRAWN USING COMPUTER AIDED DRAFTING/DESIGN (CAD/D).

NEW JERSEY DEPARTMENT OF THE TREASURY
DIVISION OF TAXATION
PROPERTY ADMINISTRATION
APPROVED AS A TAX MAP PURSUANT TO THE AUTHORITY OF
N.J.S.A. 54:1-16 & 54:50-1
FOR THE DIRECTOR, DIVISION OF TAXATION
James J. Coll C.T.A.
JAMES J. COLL, CHIEF, LOCAL ASSESSMENT COMPLIANCE
Barito C. DiDonato C.T.A.
BARITO C. DIDONATO, PRINCIPAL FIELD REPRESENTATIVE
DATE: NOV 25 2007 SERIAL NO. 804

TAX MAP
CITY OF VINELAND
CUMBERLAND COUNTY NEW JERSEY
SCALE: 1" = 1000' DATE: SEPT. 1999
OFFICE OF THE CITY ENGINEER
640 E. WOOD ST.
VINELAND, NEW JERSEY 08360
DAVID J. BATTISTINI, PE & LS
CITY ENGINEER
NEW JERSEY LICENSE NO. 26254

THIS MAP HAS BEEN DRAWN USING COMPUTER AIDED DRAFTING/DESIGN (CAD/D).

REVISIONS			
DATE	BY	LIC. NO.	
JUL 14, 2003	ARH (CO# 246A27973300)	17775	
03/12/2004	ENGINEERING	26254	
OCT 19, 2005	ARH (CO# 246A27973300)	17775	
FEB 3, 2006	ARH (CO# 246A27973300)	17775	
MAR 14, 2006	JOSEPH UCOIFERRI	36284	
MAY 22, 2008	JOSEPH UCOIFERRI	36284	
JUL 14, 2008	JOSEPH UCOIFERRI	36284	
DEC 10, 2008	JOSEPH UCOIFERRI	36284	
AUG 20, 2009	JOSEPH UCOIFERRI	36284	
MAR 3, 2010	JOSEPH UCOIFERRI	36284	
MAY 23, 2011	JOSEPH UCOIFERRI	36284	
JAN 21, 2013	JOSEPH UCOIFERRI	36284	
NOV 13, 2013	JOSEPH UCOIFERRI	36284	



NEW JERSEY DEPARTMENT OF THE TREASURY
DIVISION OF TAXATION
PROPERTY ADMINISTRATION
APPROVED AS A TAX MAP PURSUANT TO THE AUTHORITY OF
NJ.S.A. 54:1-16 & 54:50-1
FOR THE DIRECTOR, DIVISION OF TAXATION
James J. Coll C.T.A.
James J. Coll C.T.A.
JAMES J. COLL, CHIEF, LOCAL ASSESSMENT COMPLIANCE
SAMUEL C. DOMINATO, PRINCIPAL FIELD REPRESENTATIVE
DATE: NOV 25 2013 SERIAL NO. 804

TAX MAP
CITY OF VINELAND
CUMBERLAND COUNTY
SCALE: 1" = 300'
OFFICE OF THE CITY ENGINEER
640 E. WOOD ST.
VINELAND, NEW JERSEY 08360
DAVID J. BATTISTINI, PE & LS
CITY ENGINEER
NEW JERSEY LICENSE NO. 26254
NEW JERSEY
DATE: SEPT. 1999

REVISIONS		
DATE	BY	LIC.NO
OCT 22, 2002	ARH (COA# 24GA27973300)	17775
JUL 14, 2003	ARH (COA# 24GA27973300)	17775
APR 14, 2004	ENGINEERING	26254
OCT 19, 2005	ARH (COA# 24GA27973300)	17775
FEB 3, 2006	ARH (COA# 24GA27973300)	17775
JUL 14, 2008	JOSEPH UCCIFERRI	36284
NOV 13, 2015	JOSEPH UCCIFERRI	36284

SHEET 1



SHEET 1

NEW JERSEY DEPARTMENT OF THE TREASURY
DIVISION OF TAXATION
PROPERTY ADMINISTRATION
APPROVED AS A TAX MAP PURSUANT TO THE AUTHORITY OF
NJ.S.A. 54:1-18 & 54:50-1
FOR THE DIRECTOR, DIVISION OF TAXATION
James J. Coll C.T.A.
Samuel C. DiDonato C.T.A.
JAMES J. COLL, CHIEF, LOCAL ASSESSMENT COMPLIANCE
SAMUEL C. DIDONATO, PRINCIPAL FIELD REPRESENTATIVE
DATE: NOV 25 2007 SERIAL NO. 804

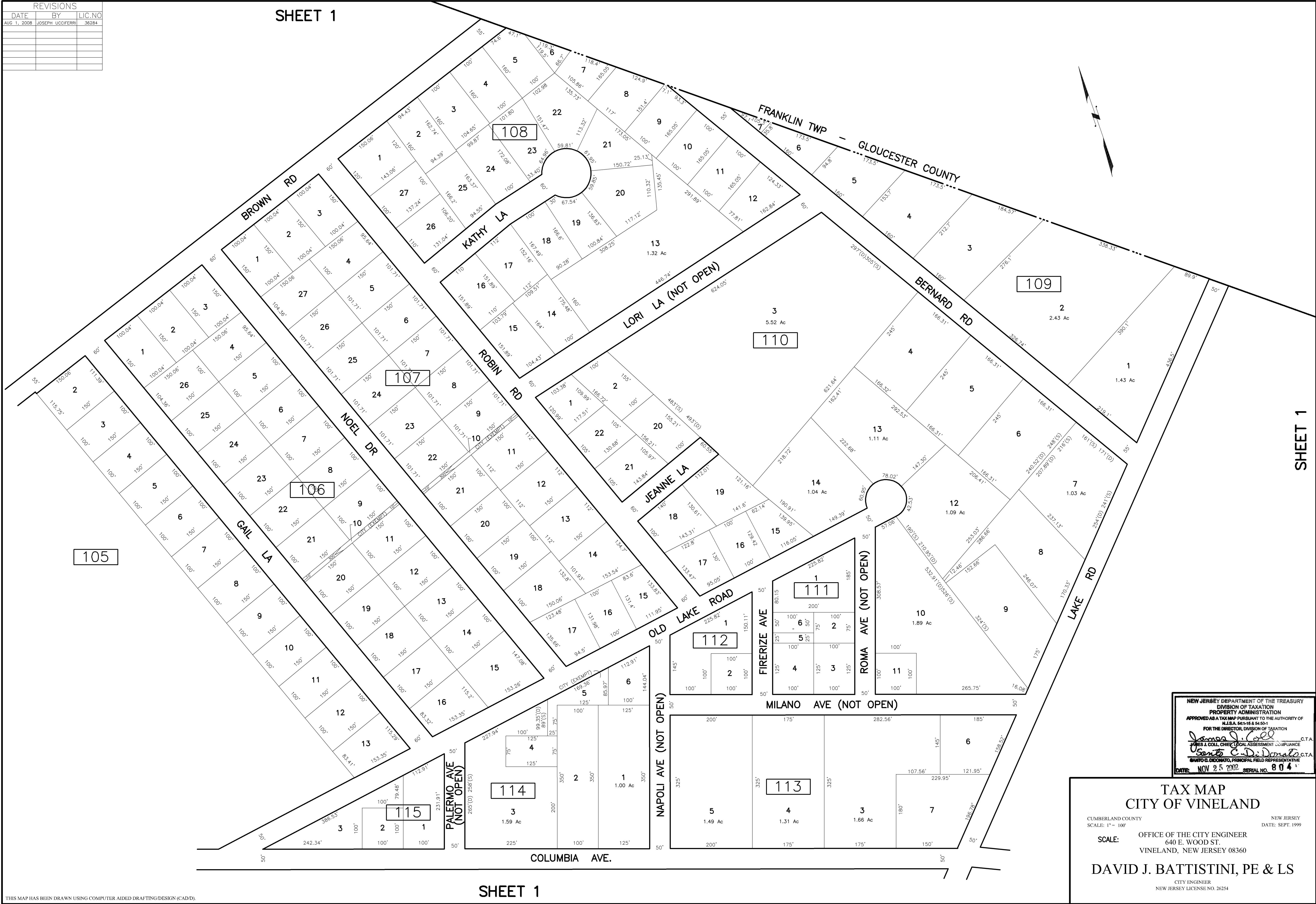
TAX MAP
CITY OF VINELAND

CUMBERLAND COUNTY
SCALE: 1" = 100'
OFFICE OF THE CITY ENGINEER
640 E. WOOD ST.
VINELAND, NEW JERSEY 08360
DAVID J. BATTISTINI, PE & LS
CITY ENGINEER
NEW JERSEY LICENSE NO. 26254
NEW JERSEY
DATE: SEPT. 1999

SHEET 3

REVISIONS		
DATE	BY	LIC.NO
AUG 1, 2008	JOSEPH UCCIFERRI	36284

SHEET 1



THIS MAP HAS BEEN DRAWN USING COMPUTER AIDED DRAFTING/DESIGN (CAD/D).

NEW JERSEY DEPARTMENT OF THE TREASURY
DIVISION OF TAXATION
PROPERTY ADMINISTRATION
APPROVED AS A TAX MAP PURSUANT TO THE AUTHORITY OF
N.J.S.A. 54:15-6 & 54:15-1
FOR THE DIRECTOR, DIVISION OF TAXATION
James J. Coll C.T.A.
JAMES J. COLL, CHIEF, LOCAL ASSESSMENT COMPLIANCE
Samuel C. DeDonato C.T.A.
SAMUEL C. DE DONATO, PRINCIPAL FIELD REPRESENTATIVE
DATE: NOV 25 2002 SERIAL NO. 804

TAX MAP
CITY OF VINELAND

CUMBERLAND COUNTY NEW JERSEY
SCALE: 1" = 100' DATE: SEPT. 1999

OFFICE OF THE CITY ENGINEER
640 E. WOOD ST.
VINELAND, NEW JERSEY 08360

DAVID J. BATTISTINI, PE & LS

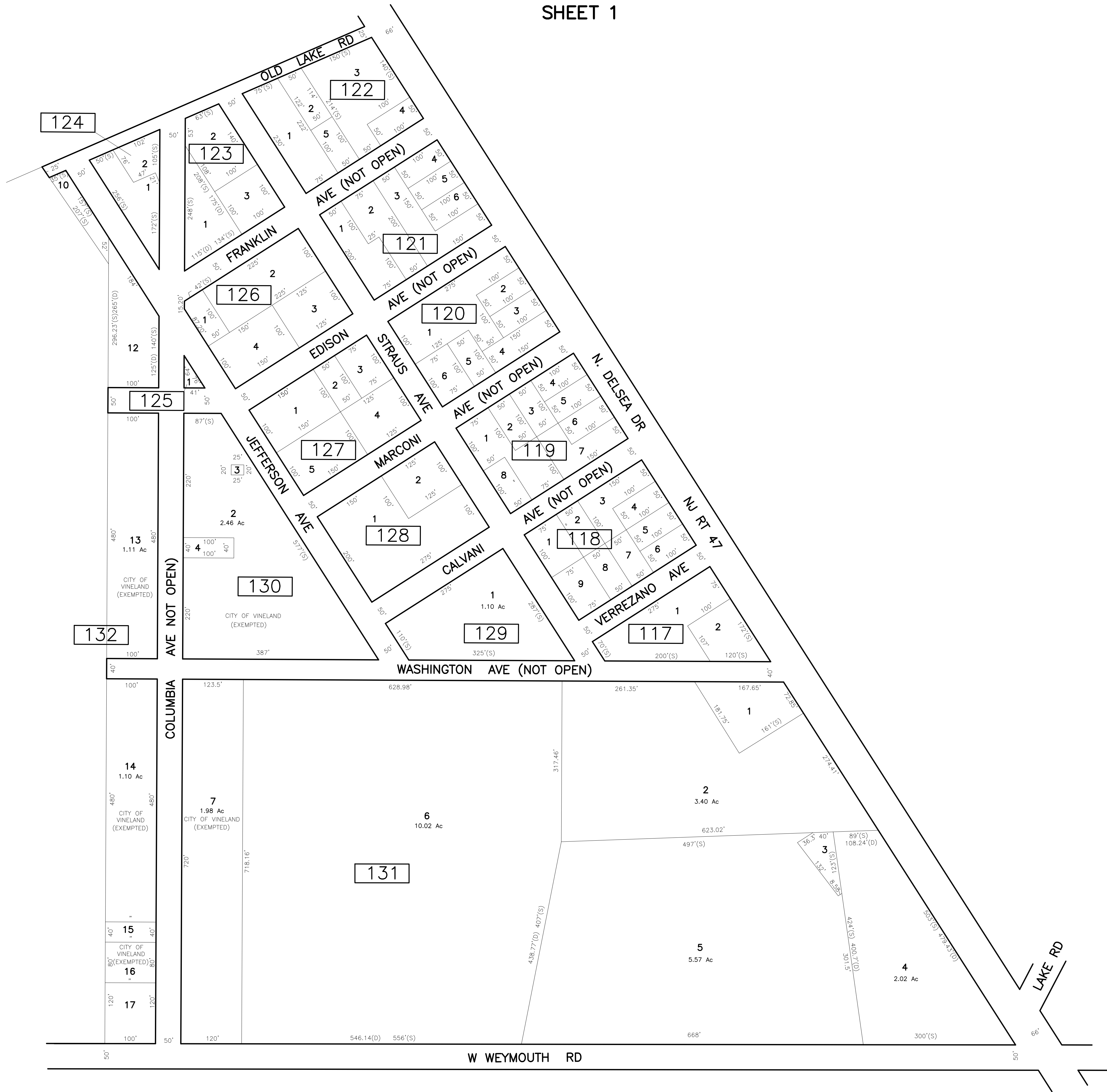
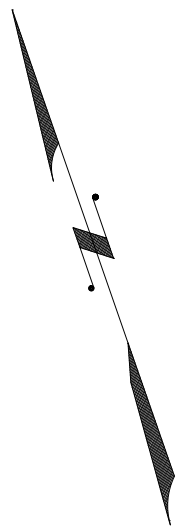
CITY ENGINEER
NEW JERSEY LICENSE NO. 26254

SHEET 1

SHEET 1

SHEET 1

REVISIONS		
DATE	BY	LIC. NO.
MAY 18, 2015	JOSEPH UCCIFERRI	36284



SHEET 1

NEW JERSEY DEPARTMENT OF THE TREASURY
DIVISION OF TAXATION
PROPERTY ADMINISTRATION
APPROVED AS A TAX MAP PURSUANT TO THE AUTHORITY OF
NJ.S.A. 54:1-18 & 54:50-1
FOR THE DIRECTOR, DIVISION OF TAXATION
James J. Coll C.T.A.
JAMES J. COLL, CHIEF, LOCAL ASSESSMENT COMPLIANCE
Samuel C. DiDonato C.T.A.
SAMUEL C. DIDONATO, PRINCIPAL FIELD REPRESENTATIVE
DATE: NOV 25 2002 SERIAL NO. 804

TAX MAP
CITY OF VINELAND

CUMBERLAND COUNTY NEW JERSEY
SCALE: 1" = 100' DATE: SEPT. 1999
OFFICE OF THE CITY ENGINEER
640 E. WOOD ST.
VINELAND, NEW JERSEY 08360

DAVID J. BATTISTINI, PE & LS

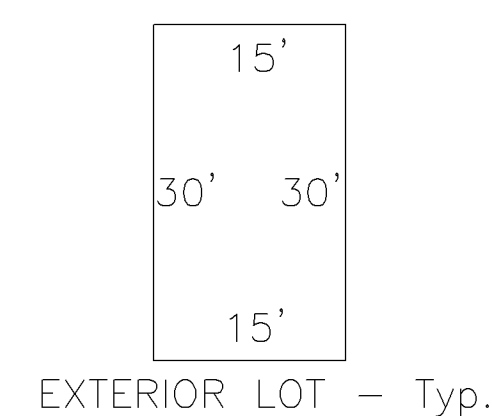
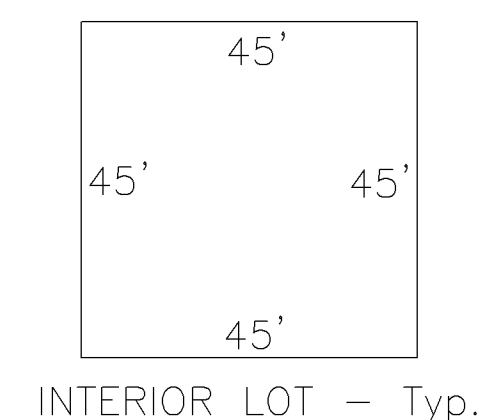
CITY ENGINEER
NEW JERSEY LICENSE NO. 26254

THIS MAP HAS BEEN DRAWN USING COMPUTER AIDED DRAFTING/DESIGN (CAD/D).

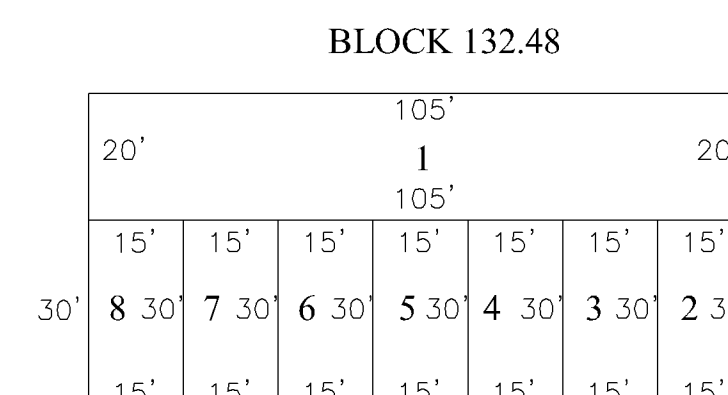
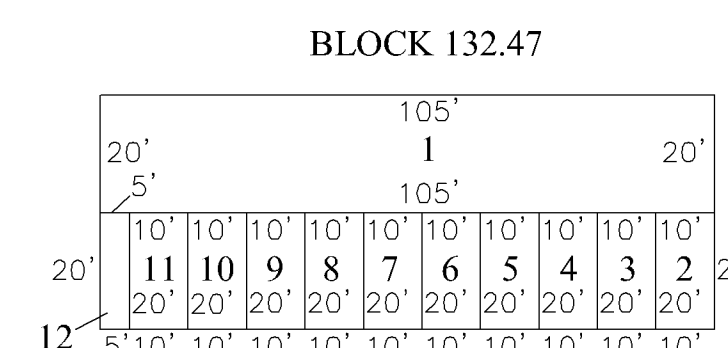
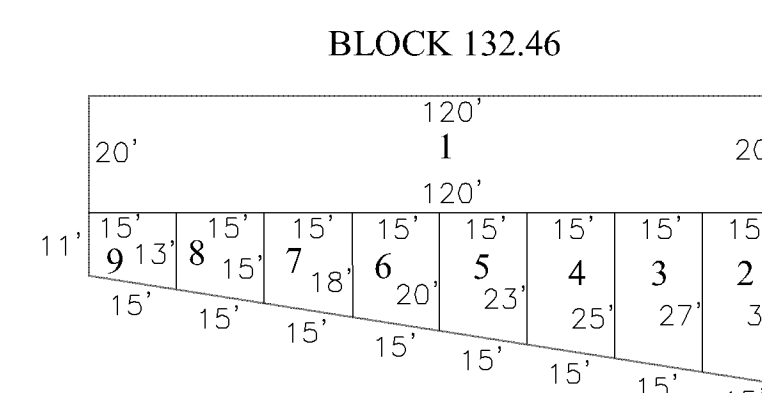

SHEET 3

[illegible]

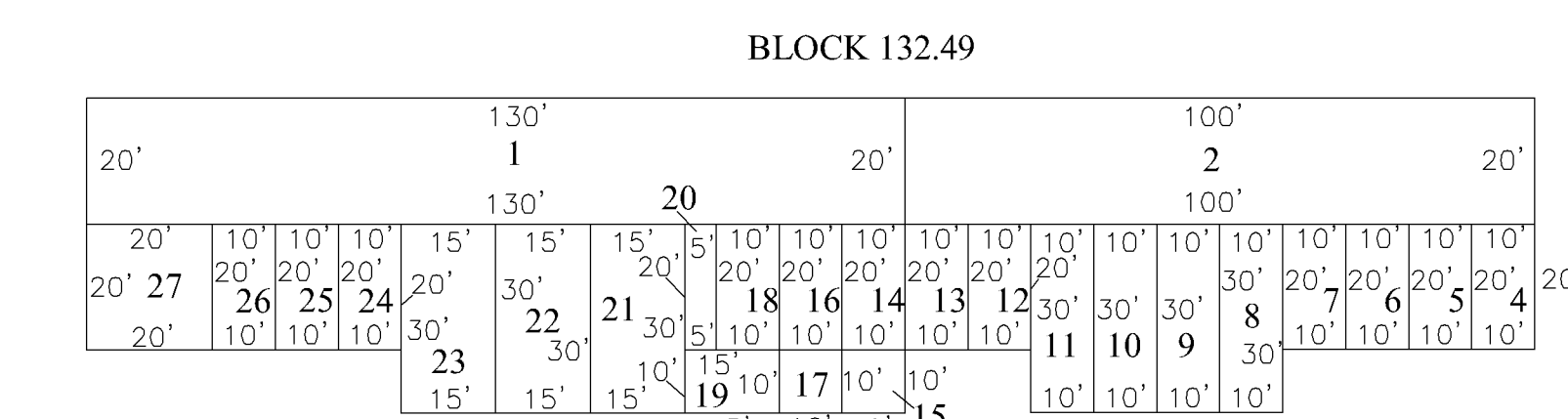
SHEET 1



SHEET 1



LOT DETAIL 'A'
ALL DISTANCES ARE SCALED



THE LOTS SHOWN ON THIS DETAIL
ARE LAND LEASES THAT SIT ON
PARTIALLY EXEMPTED LAND OF
THE WEST NEW JERSEY GROVE
ASSOCIATION. THESE LOTS ARE NOT
DEEDED (FEE SIMPLE) LOTS BUT ARE
INSTEAD USED FOR BILLING PURPOSES.
ACCESS TO INTERIOR LOTS GOVERNED
WITHIN LAND LEASES.

EXPLANATORY SHEET ONLY
NOT PART OF OFFICIAL TAX MAP

TAX MAP
CITY OF VINELAND

CUMBERLAND COUNTY
SCALE: 1" = 60'
NEW JERSEY
DATE: SEPT. 1961

OFFICE OF THE CITY ENGINEER
640 E. WOOD ST.
VINELAND, NEW JERSEY 08360

DAVID J. BATTISTINI, PE & LS

CITY ENGINEER
NEW JERSEY LICENSE NO. 26254

SHEET 1.03

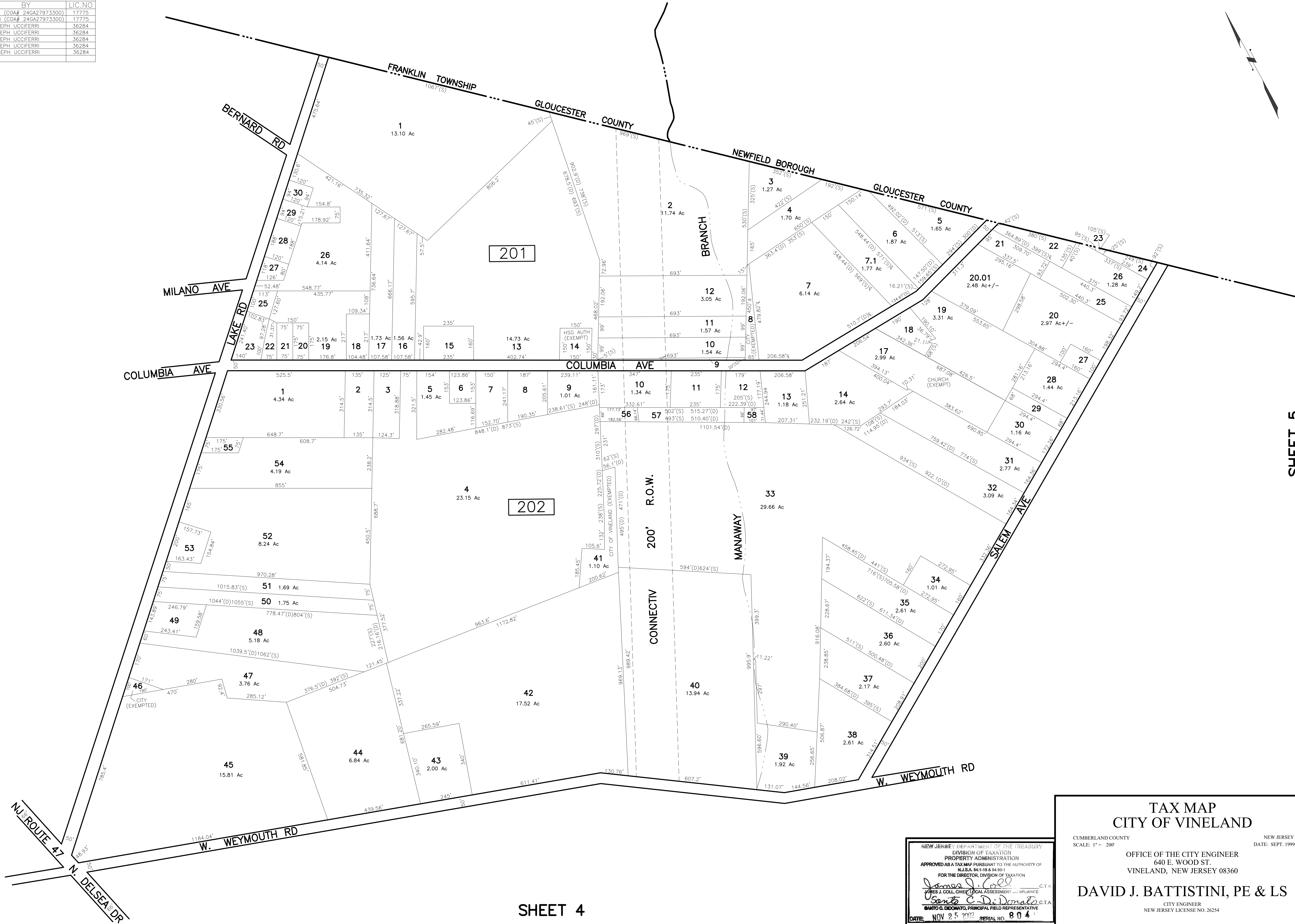
THIS MAP HAS BEEN DRAWN USING COMPUTER AIDED DRAFTING/DESIGN (CAD/D

REVISIONS		
DATE	BY	LIC.NO
MAR. 3, 2005	ARH (COA# 240A27973300)	17775
FEB. 3, 2006	ARH (COA# 240A27973300)	17775
SEPT. 3, 2008	JOSEPH UCCIFERRI	36284
DEC. 10, 2008	JOSEPH UCCIFERRI	36284
MAR. 3, 2010	JOSEPH UCCIFERRI	36284
AUG. 10, 2012	JOSEPH UCCIFERRI	36284
JUL. 10, 2013	JOSEPH UCCIFERRI	36284

THIS MAP HAS BEEN DRAWN USING COMPUTER AIDED DRAFTING/DESIGN (CAD/D).

SHEET 1

SHEET 5

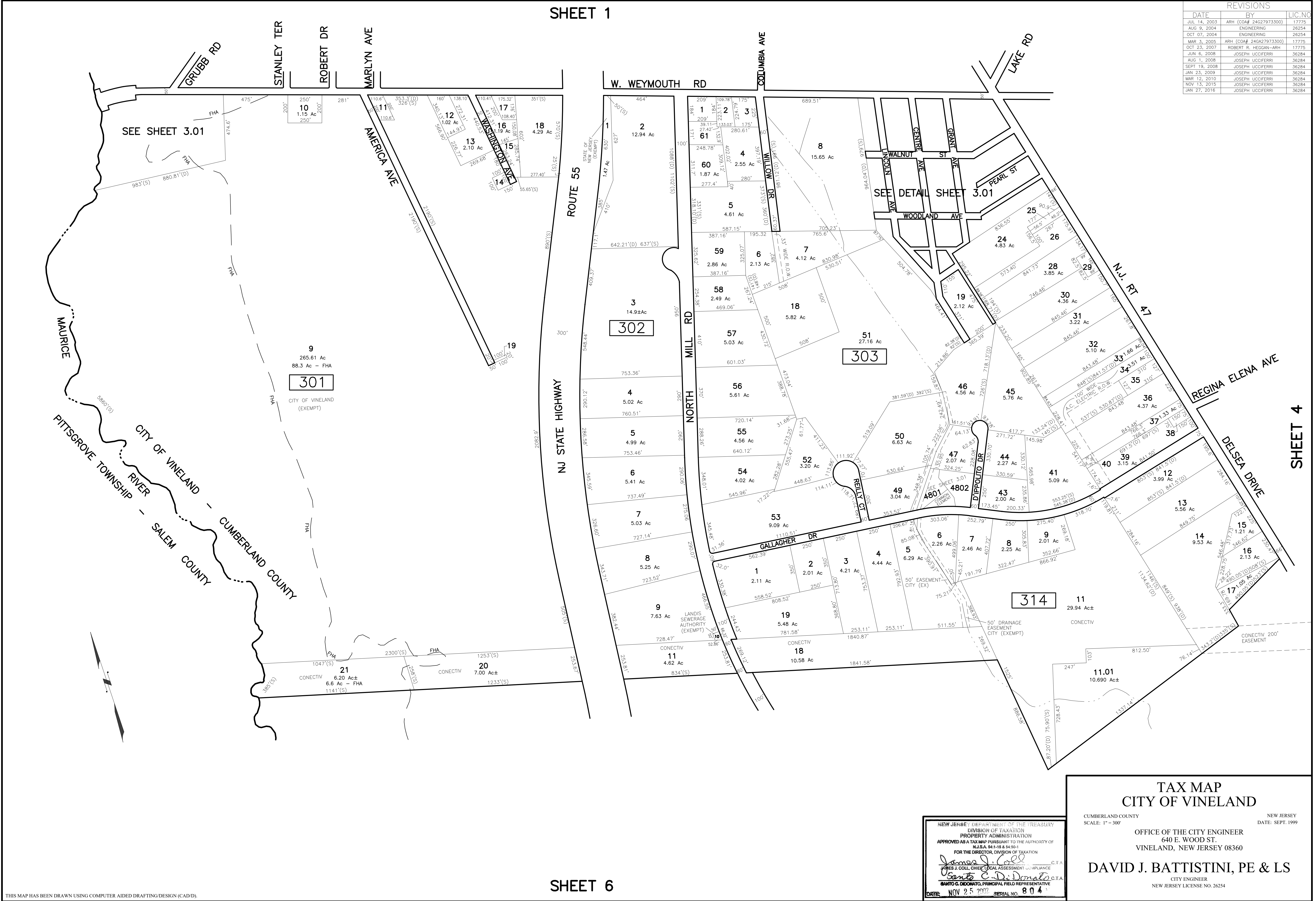


SHEET 4

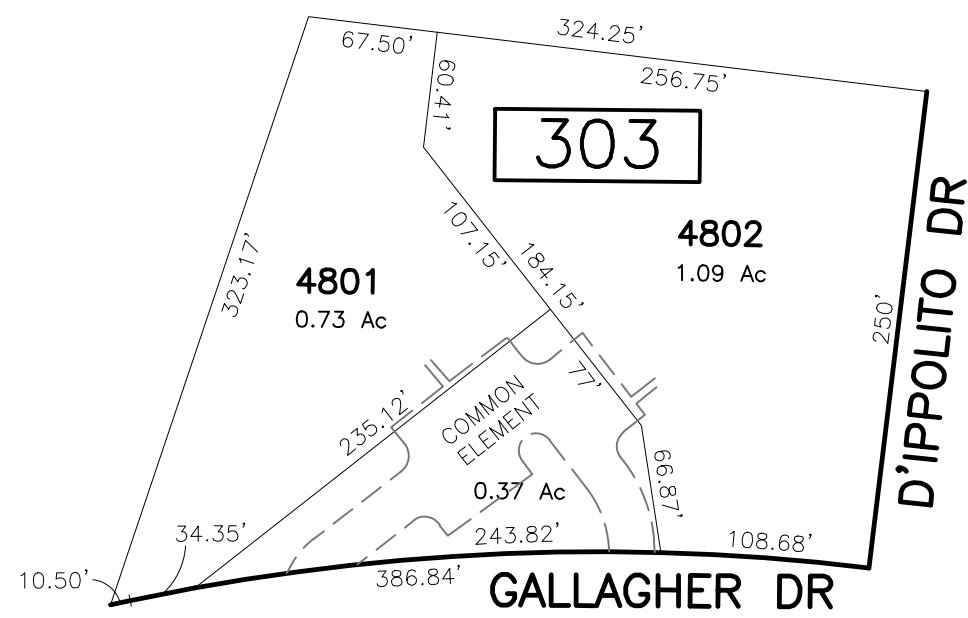
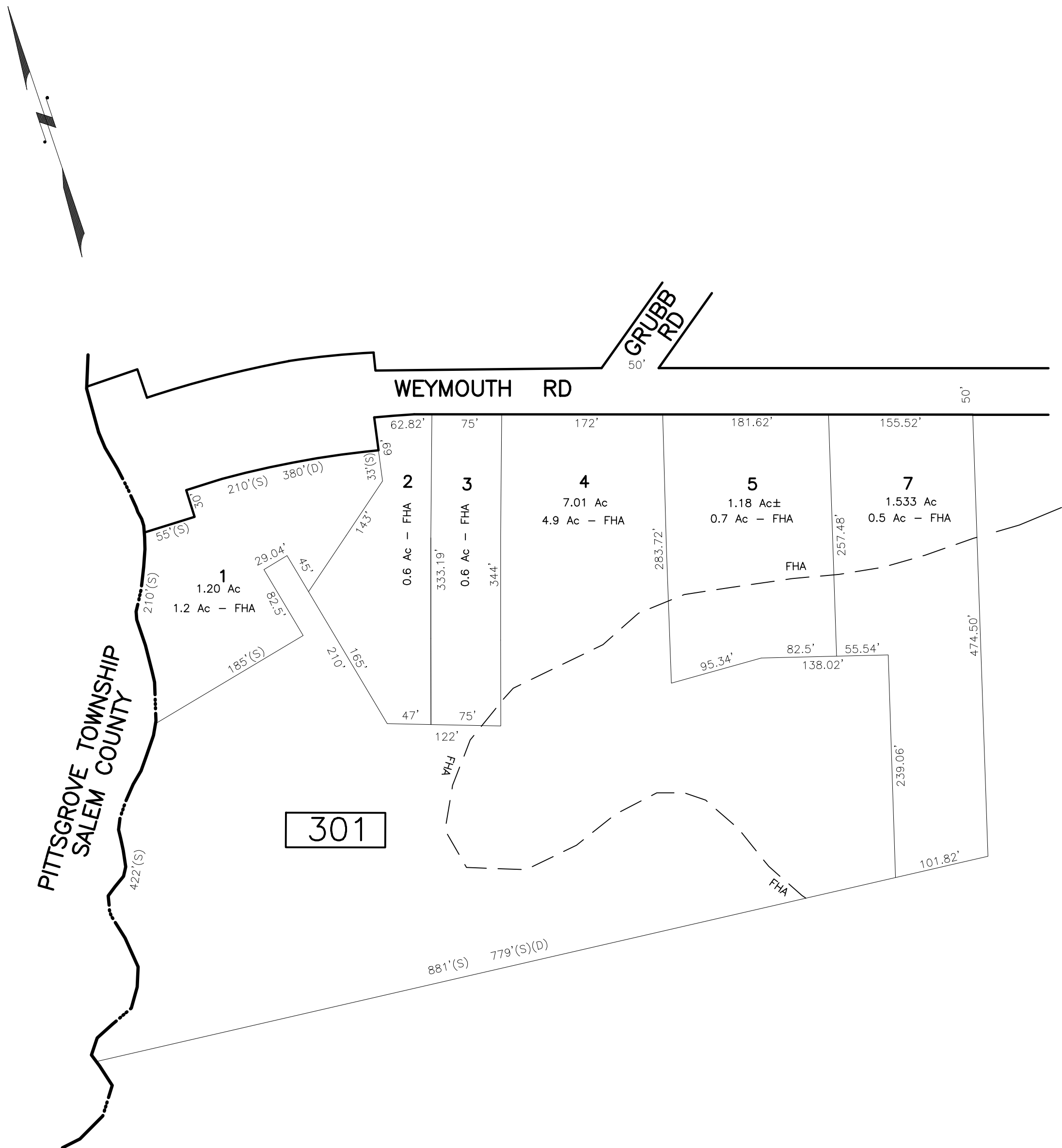
NEW JERSEY DEPARTMENT OF THE TREASURY
DIVISION OF TAXATION
PROPERTY ADMINISTRATION
APPROVED AS A TAX MAP PURSUANT TO THE AUTHORITY OF
N.J.S.A. 54:1-15 & 54:50-1
FOR THE DIRECTOR, DIVISION OF TAXATION
James J. Coll C.T.A.
JAMES J. COLL, CHIEF, LOCAL ASSESSMENT COMPLIANCE
Samuel C. DiDonato C.T.A.
SAMUEL C. DIDONATO, PRINCIPAL FIELD REPRESENTATIVE
DATE: NOV 25 2013 SERIAL NO. 804

TAX MAP
CITY OF VINELAND
CUMBERLAND COUNTY NEW JERSEY
SCALE: 1" = 200' DATE: SEPT. 1999
OFFICE OF THE CITY ENGINEER
640 E. WOOD ST.
VINELAND, NEW JERSEY 08360
DAVID J. BATTISTINI, PE & LS
CITY ENGINEER
NEW JERSEY LICENSE NO. 26254

REVISIONS		
DATE	BY	LIC. NO.
JUL 14, 2003	ARH (COA# 24627973300)	17775
AUG 9, 2004	ENGINEERING	26254
OCT 07, 2004	ENGINEERING	26254
MAR 3, 2005	ARH (COA# 24627973300)	17775
OCT 23, 2007	ROBERT R. HEGGAN-ARH	17775
JUN 6, 2008	JOSEPH UCCIFERRI	36284
AUG 1, 2008	JOSEPH UCCIFERRI	36284
SEPT 19, 2008	JOSEPH UCCIFERRI	36284
JAN 23, 2009	JOSEPH UCCIFERRI	36284
MAR 12, 2010	JOSEPH UCCIFERRI	36284
NOV 13, 2015	JOSEPH UCCIFERRI	36284
JAN 27, 2016	JOSEPH UCCIFERRI	36284



REVISIONS		
DATE	BY	LIC.NO
MAY 10, 2007	ROBERT R. HEGGAN-ARH	17775
OCT. 23, 2007	ROBERT R. HEGGAN-ARH	17775
AUG 1, 2008	JOSEPH UCCIFERRI	36284
JAN 23, 2009	JOSEPH UCCIFERRI	36284
MAR 12, 2010	JOSEPH UCCIFERRI	36284
APR 30, 2014	JOSEPH UCCIFERRI	36284
NOV 13, 2015	JOSEPH UCCIFERRI	36284



BLOCK 303 - LOT 48		
LOT NO.	UNIT NO.	ACRES
4801	C0001	0.73
4802	C0002	1.09



NEW JERSEY DEPARTMENT OF THE TREASURY
DIVISION OF TAXATION
PROPERTY ADMINISTRATION
APPROVED AS A TAX MAP PURSUANT TO THE AUTHORITY OF
N.J.S.A. 54:1-15 & 54:50-1
FOR THE DIRECTOR, DIVISION OF TAXATION
James J. Coll C.T.A.
JAMES J. COLL, CHIEF, LOCAL ASSESSMENT COMPLIANCE
Samuel C. DiDonato C.T.A.
SAMUEL C. DIDONATO, PRINCIPAL FIELD REPRESENTATIVE
DATE: NOV 25 2017 SERIAL NO. 804

TAX MAP
CITY OF VINELAND

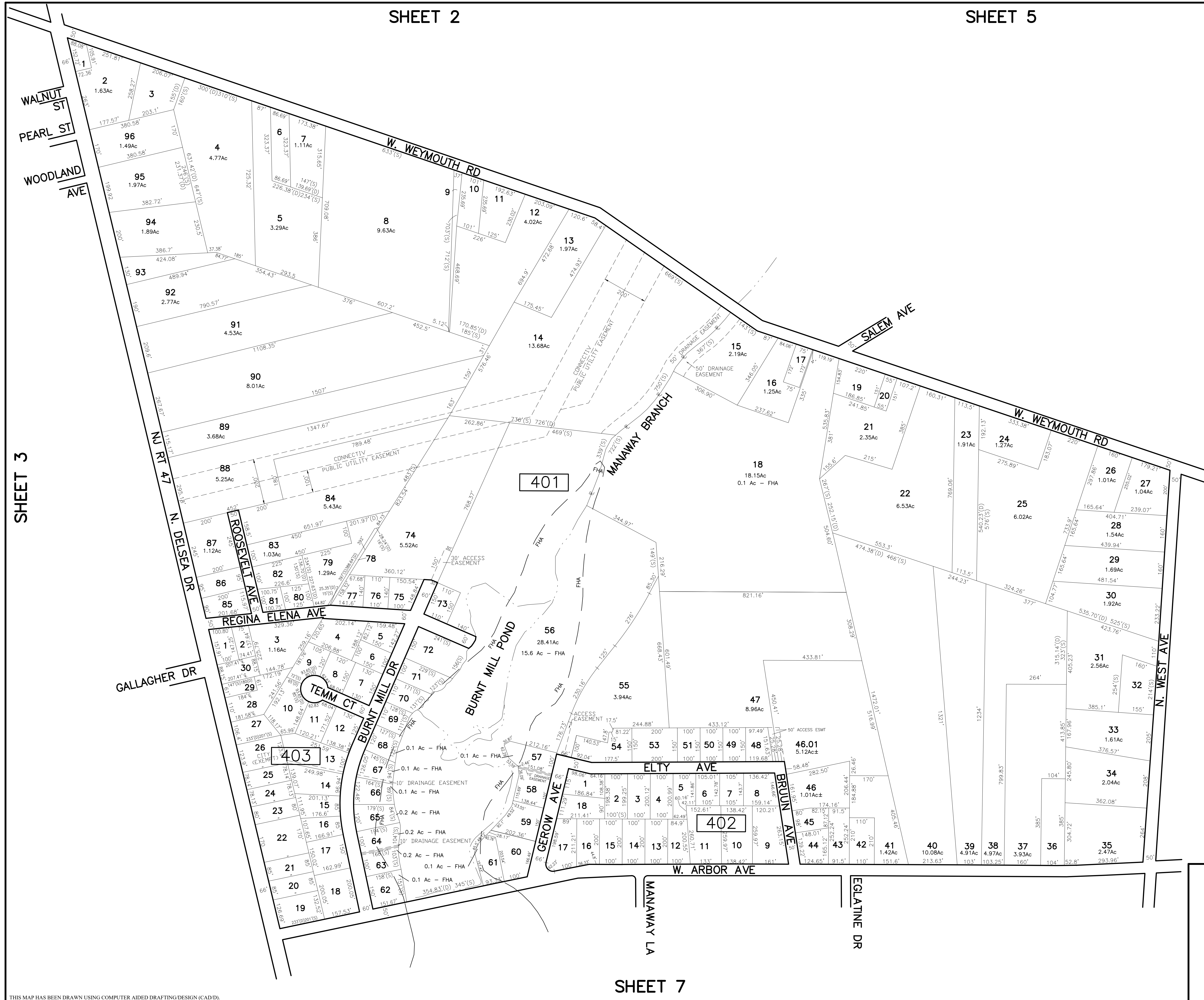
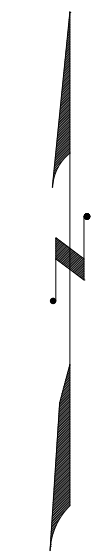
CUMBERLAND COUNTY NEW JERSEY
SCALE: 1" = 100' DATE: SEPT. 1999

OFFICE OF THE CITY ENGINEER
640 E. WOOD ST.
VINELAND, NEW JERSEY 08360

DAVID J. BATTISTINI, PE & LS

ACTING CITY ENGINEER
NEW JERSEY LICENSE NO. 26254

REVISIONS		
DATE	BY	LIC. NO.
JUL 14, 2003	ARRH (COA# 24GA27973300)	17775
MAR 28, 2006	ARRH (COA# 24GA27973300)	17775
MAR 14, 2008	JOSEPH UCCIFERRI	36284
AUG 1, 2008	JOSEPH UCCIFERRI	36284
APR 30, 2014	JOSEPH UCCIFERRI	36284



NEW JERSEY DEPARTMENT OF THE TREASURY
DIVISION OF TAXATION
PROPERTY ADMINISTRATION
APPROVED AS A TAX MAP PURSUANT TO THE AUTHORITY OF
NJ.S.A. 54:1-18 & 54:50-1
FOR THE DIRECTOR, DIVISION OF TAXATION
James J. Coll C.T.A.
James J. Coll C.T.A.
JAMES J. COLL, CHIEF, LOCAL ASSESSMENT COMPLIANCE
SAMUEL C. DI DONATO, PRINCIPAL FIELD REPRESENTATIVE
DATE: NOV 25 2007 SERIAL NO. 804

TAX MAP
CITY OF VINELAND
CUMBERLAND COUNTY NEW JERSEY
SCALE: 1" = 200' DATE: SEPT. 1999
OFFICE OF THE CITY ENGINEER
640 E. WOOD ST.
VINELAND, NEW JERSEY 08360
DAVID J. BATTISTINI, PE & LS
CITY ENGINEER
NEW JERSEY LICENSE NO. 26254

THIS MAP HAS BEEN DRAWN USING COMPUTER AIDED DRAFTING/DESIGN (CAD/D).

REVISIONS		
DATE	BY	LIC.NO
OCT 22, 2002	ARH (COA# 246A27973300)	17775
JUL 14, 2003	ARH (COA# 246A27973300)	17775
MAY 10, 2007	ROBERT R. HEGGAN-ARH	17775
JUL 3, 2007	ROBERT R. HEGGAN-ARH	17775
OCT 23, 2007	ROBERT R. HEGGAN-ARH	17775
AUG 1, 2008	JOSEPH UCCIFERRI	36284
APR 26, 2016	JOSEPH UCCIFERRI	36284

SHEET 4, 2



SHEET 7, 9

THIS MAP HAS BEEN DRAWN USING COMPUTER AIDED DRAFTING/DESIGN (CAD/D).

NEW JERSEY DEPARTMENT OF THE TREASURY
DIVISION OF TAXATION
PROPERTY ADMINISTRATION
APPROVED AS A TAX MAP PURSUANT TO THE AUTHORITY OF
N.J.S.A. 54:1-15 & 54:50-1
FOR THE DIRECTOR, DIVISION OF TAXATION
James J. Coll C.T.A.
JAMES J. COLL, CHIEF, LOCAL ASSESSMENT COMPLIANCE
Samuel C. DiDonato C.T.A.
SAMUEL C. DIDONATO, PRINCIPAL FIELD REPRESENTATIVE
DATE: NOV 25 2017 SERIAL NO. 804

TAX MAP
CITY OF VINELAND
CUMBERLAND COUNTY
SCALE: 1" = 200'
OFFICE OF THE CITY ENGINEER
640 E. WOOD ST.
VINELAND, NEW JERSEY 08360
DAVID J. BATTISTINI, PE & LS
CITY ENGINEER
NEW JERSEY LICENSE NO. 26254

NEW JERSEY
DATE: SEPT. 1999

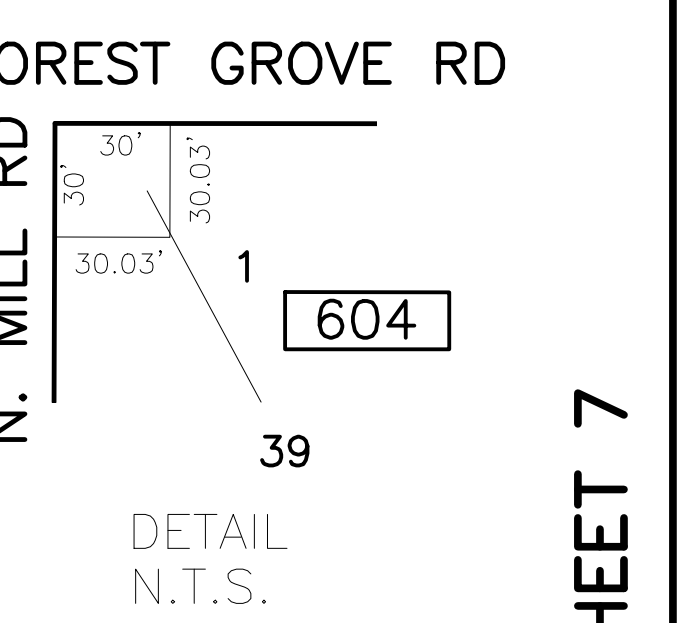
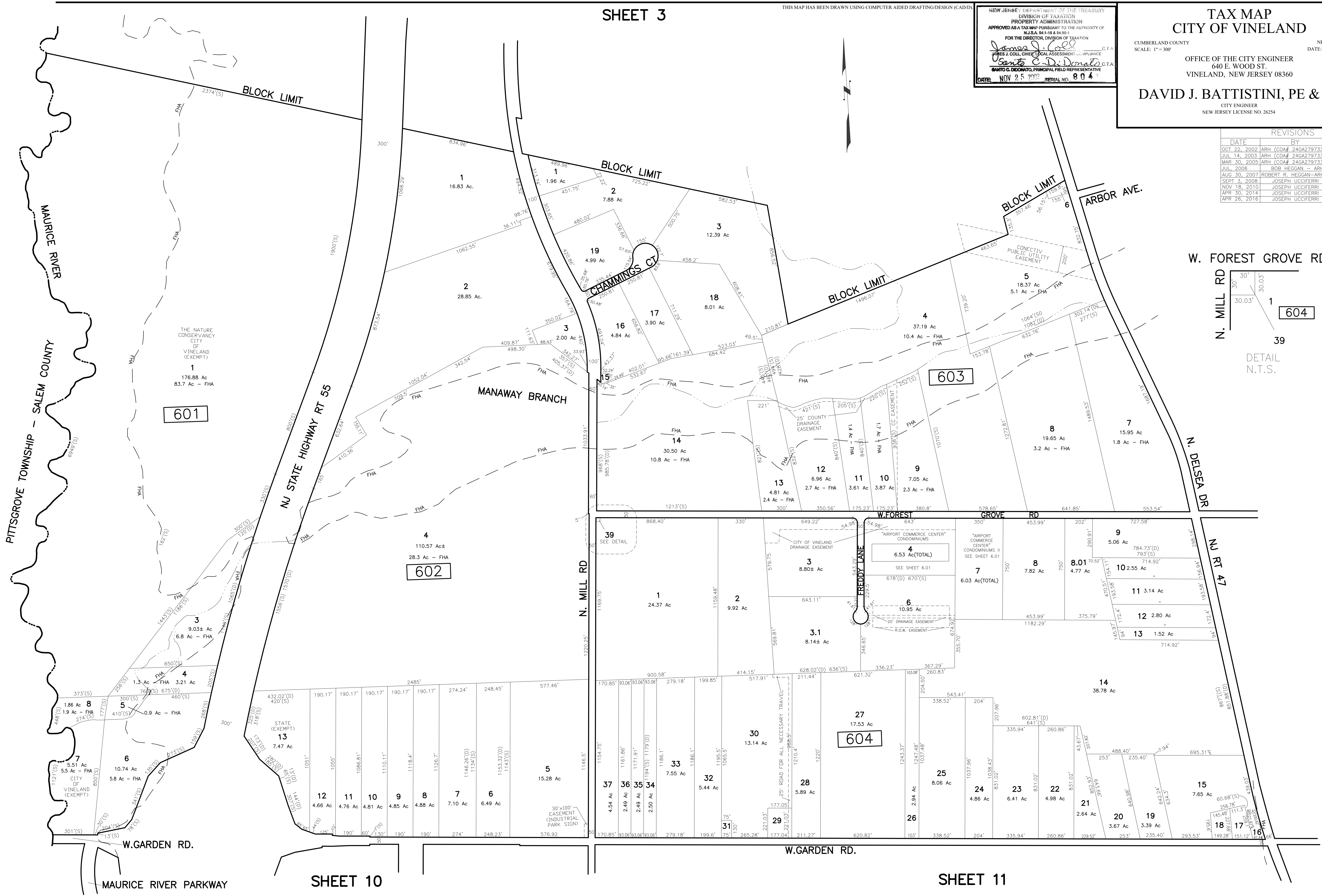
SHEET 3

THIS MAP HAS BEEN DRAWN USING COMPUTER AIDED DRAFTING/DESIGN (CADD)

NEW JERSEY DEPARTMENT OF THE TREASURY
DIVISION OF TAXATION
PROPERTY ADMINISTRATION
APPROVED AS A TAX MAP PURSUANT TO THE AUTHORITY OF
N.J.S.A. 54:1-18 & 54:50-1
FOR THE DIRECTOR, DIVISION OF TAXATION
James J. Coll C.T.A.
JAMES J. COLL, CHIEF, LOCAL ASSESSMENT COMPLIANCE
Samuel C. DiDonato C.T.A.
SAMUEL C. DIDONATO, PRINCIPAL FIELD REPRESENTATIVE
DATE: NOV 25 2011 SERIAL NO. 804

TAX MAP
CITY OF VINELAND
CUMBERLAND COUNTY
SCALE: 1" = 300'
OFFICE OF THE CITY ENGINEER
640 E. WOOD ST.
VINELAND, NEW JERSEY 08360
DAVID J. BATTISTINI, PE & LS
CITY ENGINEER
NEW JERSEY LICENSE NO. 26254
NEW JERSEY
DATE: SEPT. 1999

REVISIONS			
DATE	BY	LIC.NO.	
OCT 22, 2002	ARH (COA# 246A27973300)	17775	
JUL 14, 2003	ARH (COA# 246A27973300)	17775	
MAR 30, 2005	ARH (COA# 246A27973300)	17775	
JUL 2006	BOB HEGGAN - ARH	17775	
AUG 30, 2007	ROBERT R. HEGGAN-ARH	17775	
SEPT 3, 2008	JOSEPH UCCIFERRI	36284	
NOV 18, 2010	JOSEPH UCCIFERRI	36284	
APR 30, 2014	JOSEPH UCCIFERRI	36284	
APR 26, 2016	JOSEPH UCCIFERRI	36284	



SHEET 10

SHEET 11

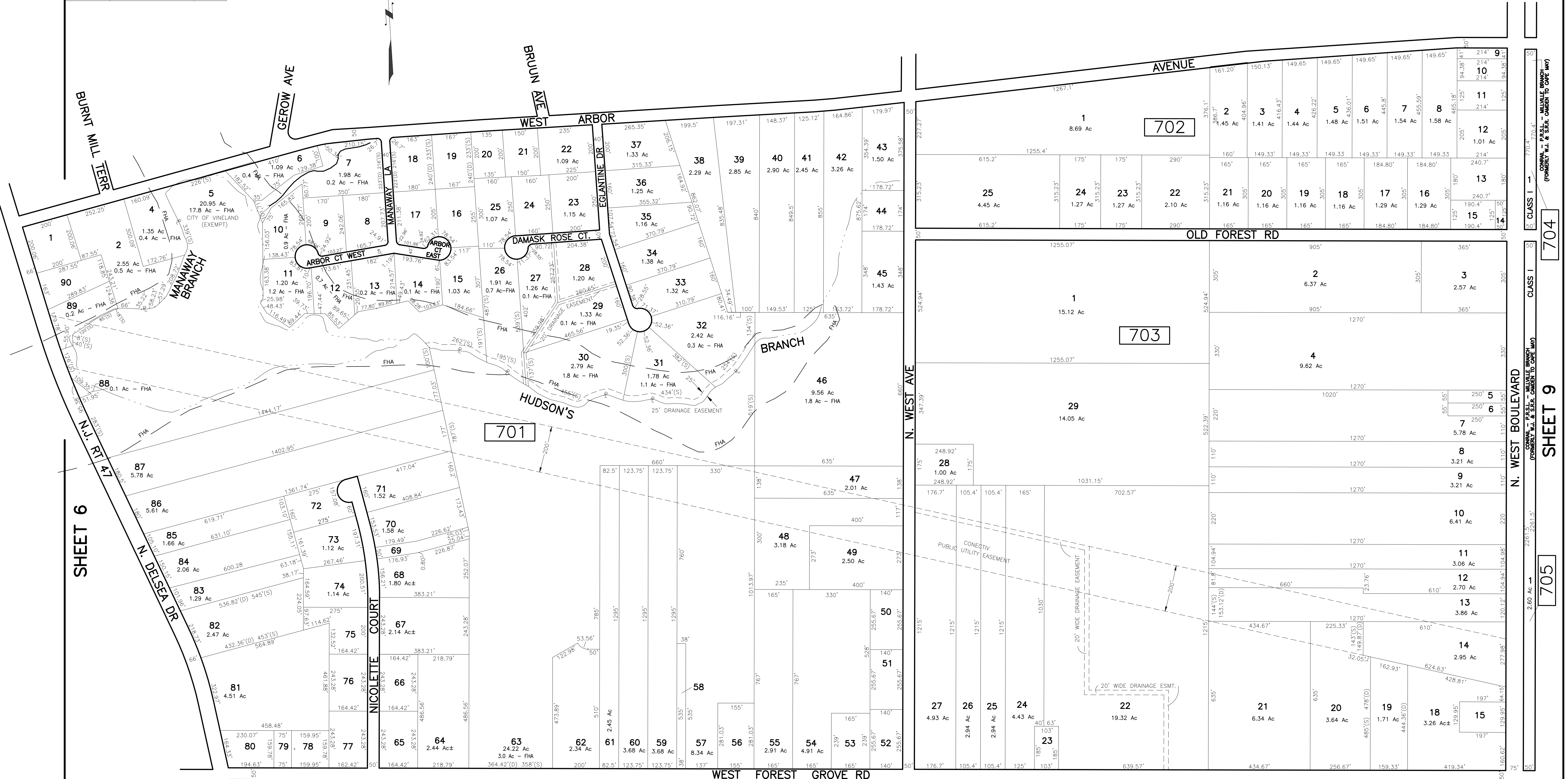
SHEET 7

SHEET 8

REVISIONS		
DATE	BY	LIC.NO
OCT 22, 2002	ARH (COA# 246A27973300)	17775
JUL 14, 2003	ARH (COA# 246A27973300)	17775
JULY 8, 2005	ARH (COA# 246A27973300)	17775
FEB 12, 2008	JOSEPH UCCIFERRI	36284
APR 30, 2008	JOSEPH UCCIFERRI	36284

SHEET 4

SHEET 5



THIS MAP HAS BEEN DRAWN USING COMPUTER AIDED DRAFTING/DESIGN (CAD/D).

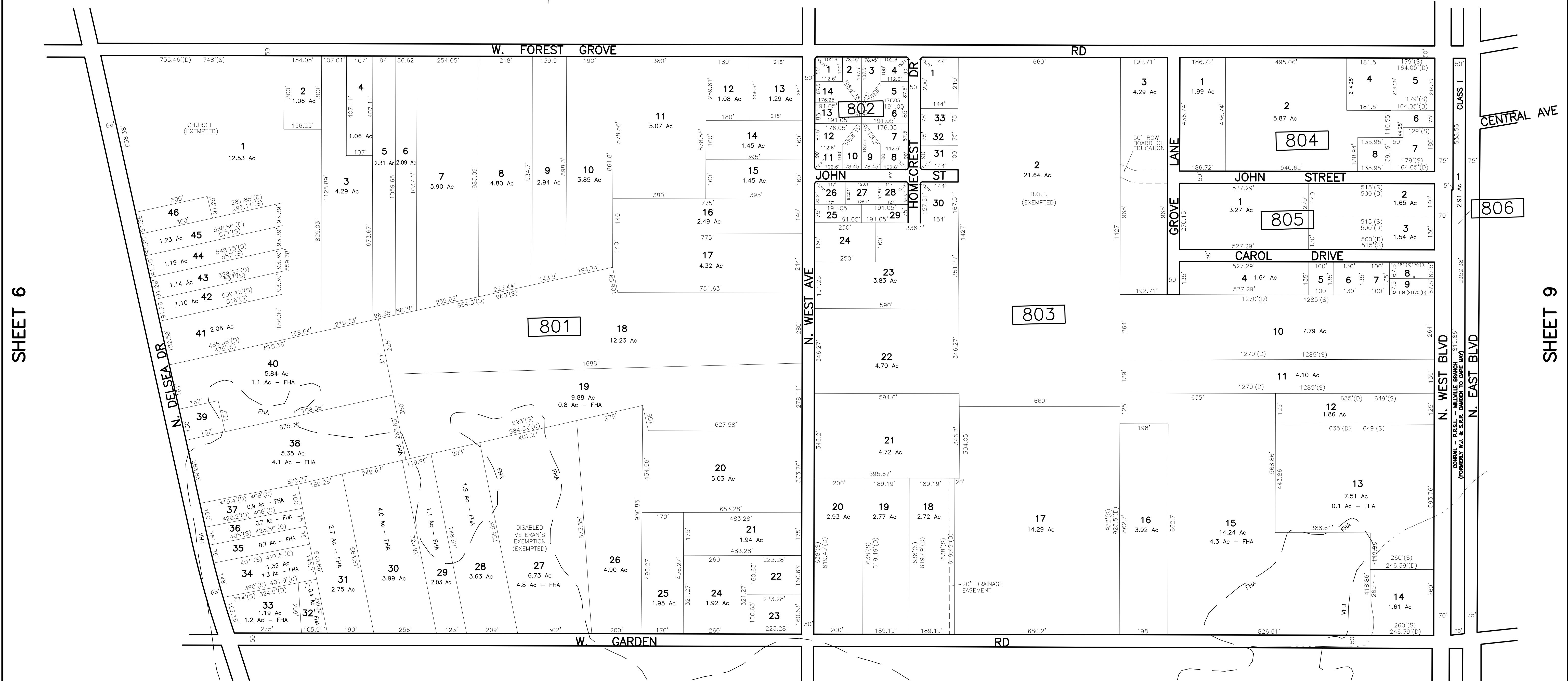
SHEET 8

NEW JERSEY DEPARTMENT OF THE TREASURY
DIVISION OF TAXATION
PROPERTY ADMINISTRATION
APPROVED AS A TAX MAP PURSUANT TO THE AUTHORITY OF
N.J.S.A. 54:1-15 & 54:50-1
FOR THE DIRECTOR, DIVISION OF TAXATION
James J. Coll C.T.S.
JAMES J. COLL, CHIEF, LOCAL ASSESSMENT COMPLIANCE
Samuel C. DiDonato C.T.A.
SAMUEL C. DIDONATO, PRINCIPAL FIELD REPRESENTATIVE
DATE: NOV 25 2011 SERIAL NO. 804

TAX MAP
CITY OF VINELAND
CUMBERLAND COUNTY NEW JERSEY
SCALE: 1" = 200' DATE: SEPT. 1999
OFFICE OF THE CITY ENGINEER
640 E. WOOD ST.
VINELAND, NEW JERSEY 08360
DAVID J. BATTISTINI, PE & LS
CITY ENGINEER
NEW JERSEY LICENSE NO. 26254

REVISIONS		
DATE	BY	LIC.NO
AUG. 1, 2008	JOSEPH UCCIFERRI	36284
MAR. 16, 2009	JOSEPH UCCIFERRI	36284
DEC. 15, 2014	JOSEPH UCCIFERRI	36284

SHEET 7



SHEET 6

SHEET 9

THIS MAP HAS BEEN DRAWN USING COMPUTER AIDED DRAFTING/DESIGN (CAD/D).

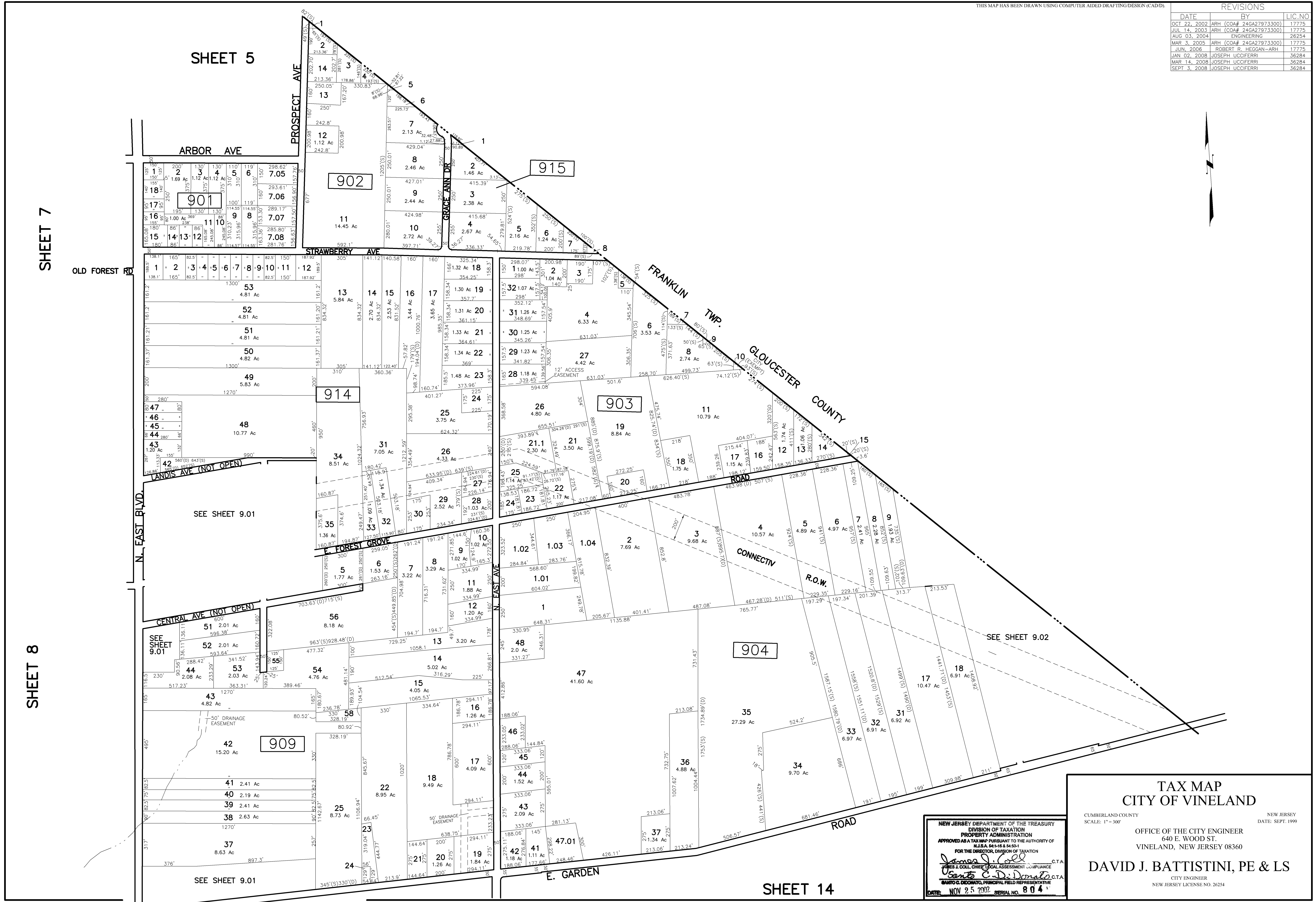
SHEET 12

NEW JERSEY DEPARTMENT OF THE TREASURY
DIVISION OF TAXATION
PROPERTY ADMINISTRATION
APPROVED AS A TAX MAP PURSUANT TO THE AUTHORITY OF
N.J.S.A. 54:1-18 & 54:50-1
FOR THE DIRECTOR, DIVISION OF TAXATION
James J. Coll
JAMES J. COLL, CHIEF, LOCAL ASSESSMENT COMPLIANCE C.T.A.
Samuel C. DiDonato
SAMUEL C. DIDONATO, PRINCIPAL FIELD REPRESENTATIVE C.T.A.
DATE: NOV 25 2011 SERIAL NO. 804

TAX MAP
CITY OF VINELAND
CUMBERLAND COUNTY NEW JERSEY
SCALE: 1" = 200' DATE: SEPT. 1999
OFFICE OF THE CITY ENGINEER
640 E. WOOD ST.
VINELAND, NEW JERSEY 08360
DAVID J. BATTISTINI, PE & LS
CITY ENGINEER
NEW JERSEY LICENSE NO. 26254

THIS MAP HAS BEEN DRAWN USING COMPUTER AIDED DRAFTING/DESIGN (CAD/D).

REVISIONS		
DATE	BY	LIC. NO.
OCT. 22, 2002	ARH (COAF# 24GA27973300)	17775
JUL 14, 2003	ARH (COAF# 24GA27973300)	17775
AUG 03, 2004	ENGINEERING	26254
MAR 3, 2005	ARH (COAF# 24GA27973300)	17775
JUN, 2006	ROBERT R. HEGGAN-ARH	17775
JAN 02, 2008	JOSEPH UCCIFERRI	36284
MAR 14, 2008	JOSEPH UCCIFERRI	36284
SEPT 3, 2008	JOSEPH UCCIFERRI	36284



TAX MAP
CITY OF VINELAND

CUMBERLAND COUNTY
SCALE: 1" = 300'

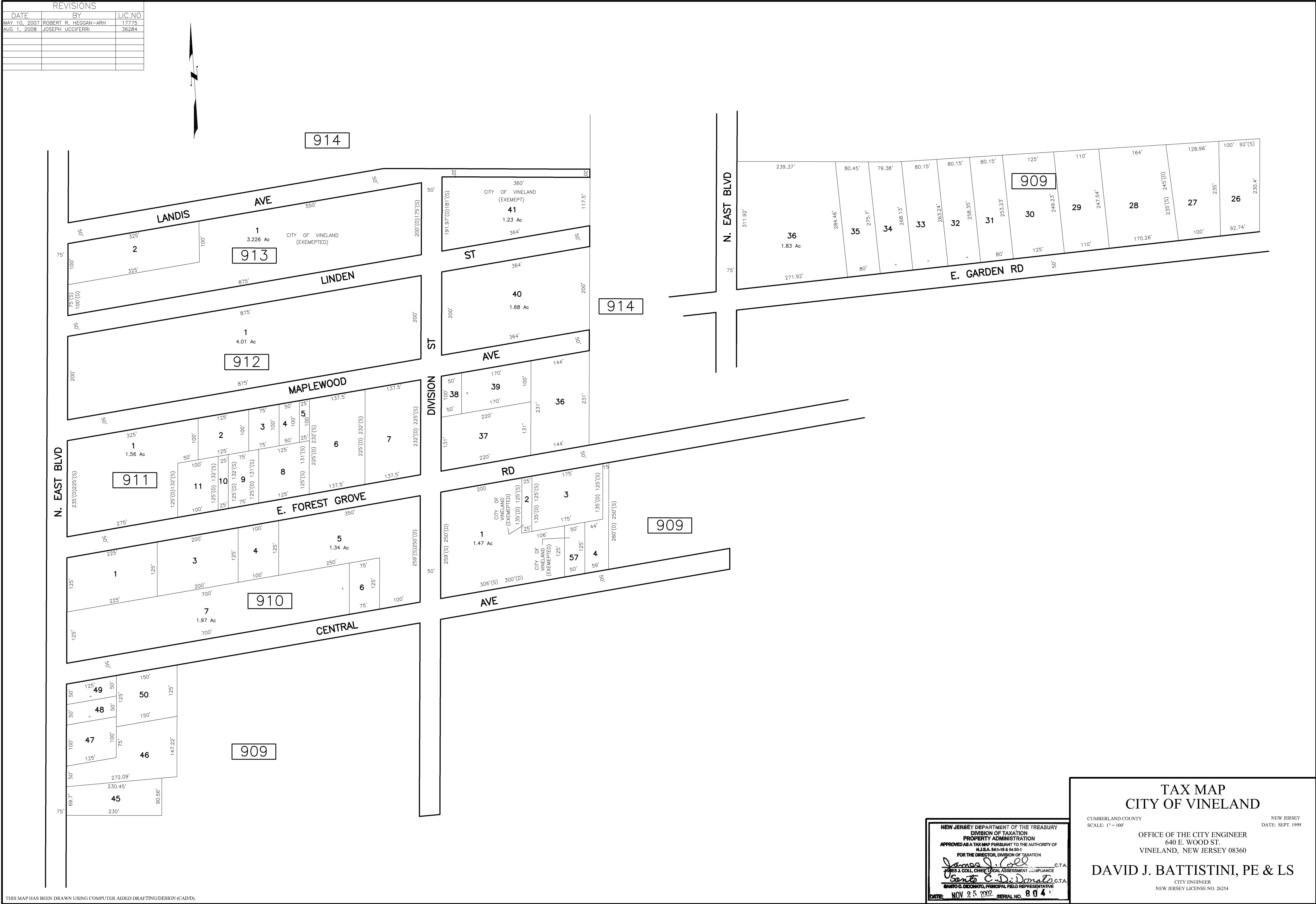
NEW JERSEY
DATE: SEPT. 1999

OFFICE OF THE CITY ENGINEER
640 E. WOOD ST.
VINELAND, NEW JERSEY 08360

DAVID J. BATTISTINI, PE & LS
CITY ENGINEER
NEW JERSEY LICENSE NO. 26254

NEW JERSEY DEPARTMENT OF THE TREASURY
DIVISION OF TAXATION
PROPERTY ADMINISTRATION
APPROVED AS A TAX MAP PURSUANT TO THE AUTHORITY OF
N.J.S.A. 54:1-16 & 54:50-1
FOR THE DIRECTOR, DIVISION OF TAXATION
James J. Zed C.T.A.
JAMES J. COLL, CHIEF, LOCAL ASSESSMENT COMPLIANCE
Barry C. DiDonato C.T.A.
BARRY C. DIDONATO, PRINCIPAL FIELD REPRESENTATIVE
DATE: NOV 25 2002 SERIAL NO. 804

REVISIONS		
DATE	BY	LIC.NO
MAY 10, 2007	ROBERT R. HEGGAN-ARH	17775
AUG 1, 2008	JOSEPH UCCIFERRI	36284

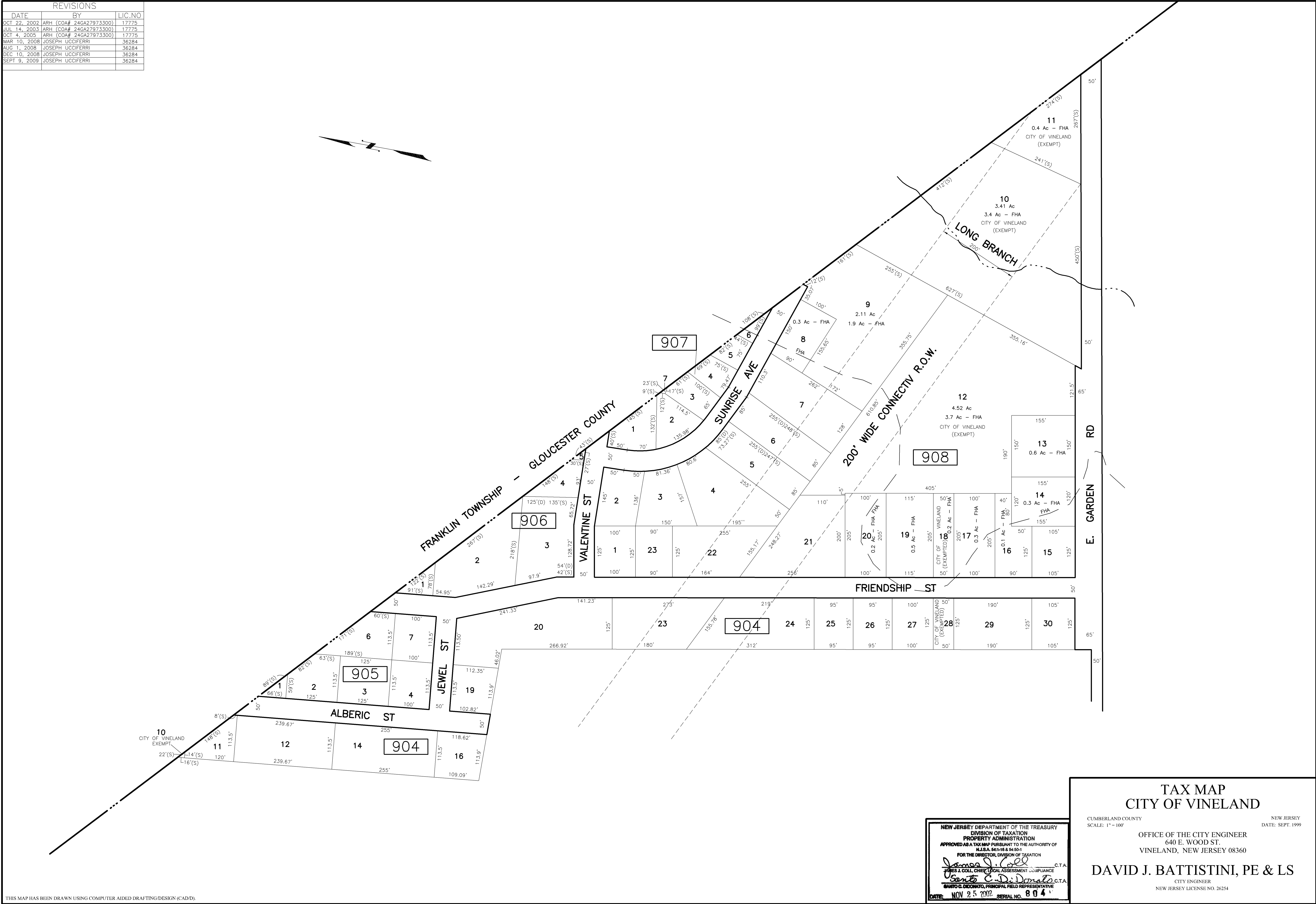


THIS MAP HAS BEEN DRAWN USING COMPUTER AIDED DRAFTING/DESIGN (CAD/D).

NEW JERSEY DEPARTMENT OF THE TREASURY
DIVISION OF TAXATION
PROPERTY ADMINISTRATION
APPROVED AS A TAX MAP PURSUANT TO THE AUTHORITY OF
N.J.S.A. 54:1-16 & 54:50-1
FOR THE DIRECTOR, DIVISION OF TAXATION
James J. Coll C.T.A.
JAMES J. COLL, CHIEF, LOCAL ASSESSMENT COMPLIANCE
Samuel C. DiDonato C.T.A.
SAMUEL C. DIDONATO, PRINCIPAL FIELD REPRESENTATIVE
DATE: NOV 25 2007 SERIAL NO. 804

TAX MAP
CITY OF VINELAND
CUMBERLAND COUNTY NEW JERSEY
SCALE: 1" = 100' DATE: SEPT. 1999
OFFICE OF THE CITY ENGINEER
640 E. WOOD ST.
VINELAND, NEW JERSEY 08360
DAVID J. BATTISTINI, PE & LS
CITY ENGINEER
NEW JERSEY LICENSE NO. 26254

REVISIONS		
DATE	BY	LIC.NO
OCT 22, 2002	ARH (COA# 246A27973300)	17775
JUL 14, 2003	ARH (COA# 246A27973300)	17775
OCT 4, 2005	ARH (COA# 246A27973300)	17775
MAR 10, 2008	JOSEPH UCCIFERRI	36284
AUG 1, 2008	JOSEPH UCCIFERRI	36284
DEC 10, 2008	JOSEPH UCCIFERRI	36284
SEPT 9, 2009	JOSEPH UCCIFERRI	36284



THIS MAP HAS BEEN DRAWN USING COMPUTER AIDED DRAFTING/DESIGN (CAD/D).

NEW JERSEY DEPARTMENT OF THE TREASURY	
DIVISION OF TAXATION	
PROPERTY ADMINISTRATION	
APPROVED AS A TAX MAP PURSUANT TO THE AUTHORITY OF	
N.J.S.A. 54:16 & 54:50-1	
FOR THE DIRECTOR, DIVISION OF TAXATION	
<i>James J. Coll</i>	C.T.A.
JAMES J. COLL, CHIEF, LOCAL ASSESSMENT COMPLIANCE	
<i>Santo C. DiDonato</i>	C.T.A.
SANTO C. DIDONATO, PRINCIPAL FIELD REPRESENTATIVE	
DATE: NOV 25 2007	SERIAL NO. 804

TAX MAP
CITY OF VINELAND

CUMBERLAND COUNTY
SCALE: 1" = 100'

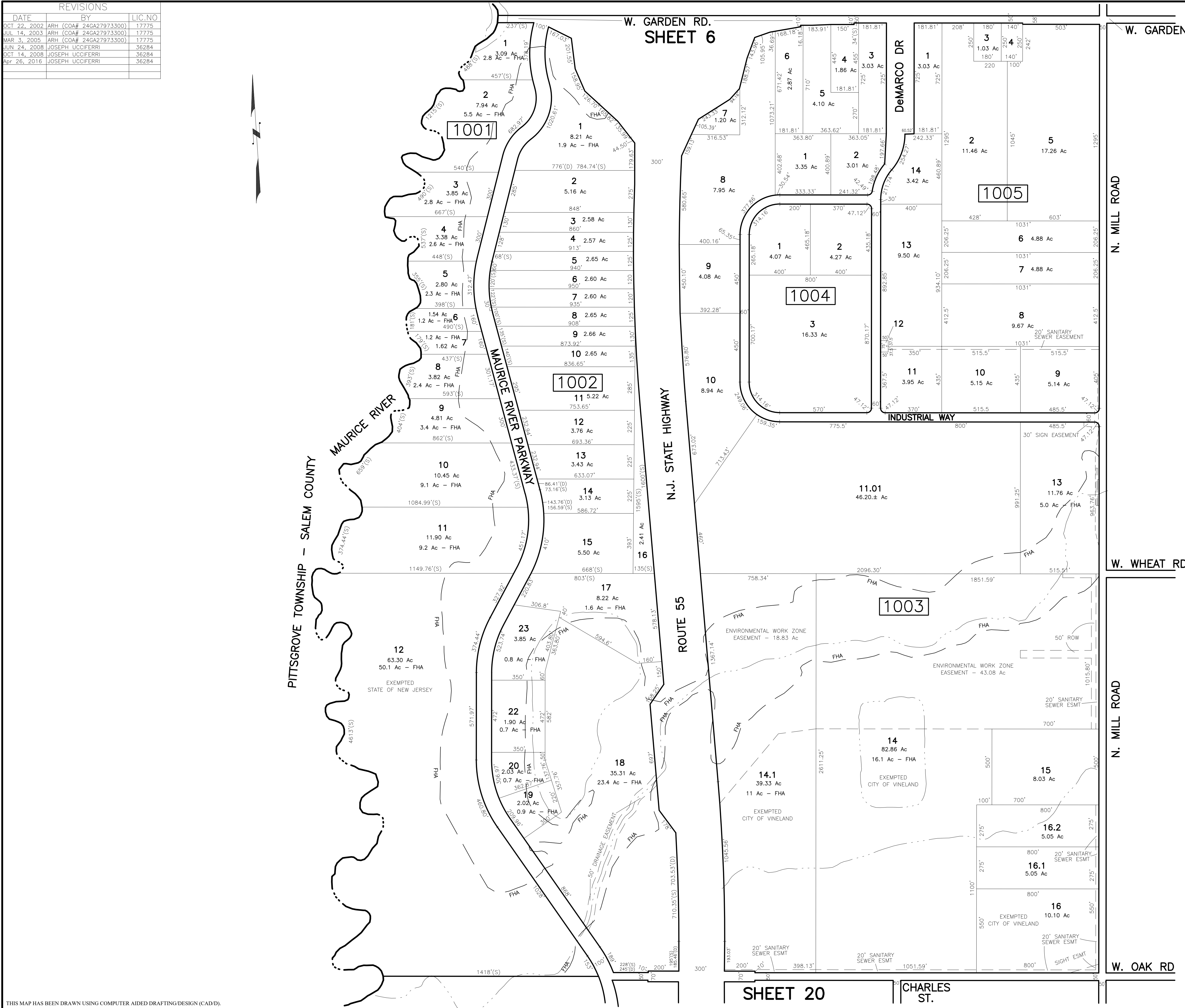
NEW JERSEY
DATE: SEPT. 1999

OFFICE OF THE CITY ENGINEER
640 E. WOOD ST.
VINELAND, NEW JERSEY 08360

DAVID J. BATTISTINI, PE & LS

CITY ENGINEER
NEW JERSEY LICENSE NO. 26254

REVISIONS		
DATE	BY	LIC.NO
OCT 22, 2002	ARH (COA# 246A27973300)	17775
JUL 14, 2003	ARH (COA# 246A27973300)	17775
MAR 3, 2005	ARH (COA# 246A27973300)	17775
JUN 24, 2008	JOSEPH UCCIFERRI	36284
OCT 14, 2008	JOSEPH UCCIFERRI	36284
Apr 26, 2016	JOSEPH UCCIFERRI	36284



THIS MAP HAS BEEN DRAWN USING COMPUTER AIDED DRAFTING/DESIGN (CAD/D).

NEW JERSEY DEPARTMENT OF THE TREASURY
DIVISION OF TAXATION
PROPERTY ADMINISTRATION
APPROVED AS A TAX MAP PURSUANT TO THE AUTHORITY OF
N.J.S.A. 54:1-16 & 54:50-1
FOR THE DIRECTOR, DIVISION OF TAXATION
James J. Coll C.T.A.
Samuel C. DiDona C.T.A.
DATE: NOV 25 2002 SERIAL NO. 804

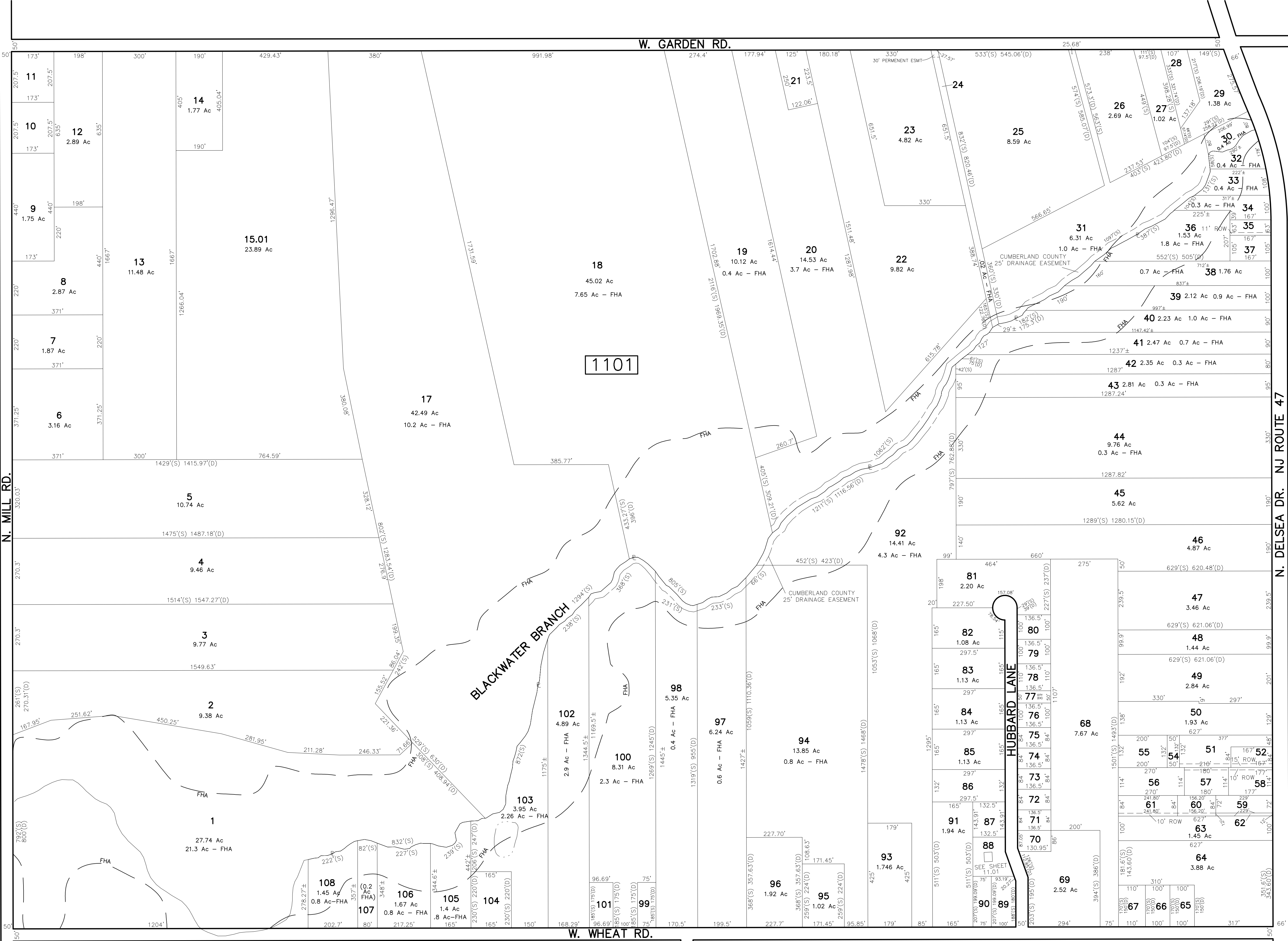
TAX MAP
CITY OF VINELAND
CUMBERLAND COUNTY
SCALE: 1" = 300'
OFFICE OF THE CITY ENGINEER
640 E. WOOD ST.
VINELAND, NEW JERSEY 08360
DAVID J. BATTISTINI, PE & LS
CITY ENGINEER
NEW JERSEY LICENSE NO. 26254
NEW JERSEY
DATE: SEPT. 1999

SHEET 6

REVISIONS		
DATE	BY	LIC.NO
MAR. 3, 2005	ARH (COAF# 240A27973300)	17775
JUN. 2006	ROBERT R. HEGGAN-ARH	17775
SEPT. 3, 2008	JOSEPH UCCIFERRI	36284
MAY 11, 2012	JOSEPH UCCIFERRI	36284
APR. 30, 2014	JOSEPH UCCIFERRI	36284
DEC. 15, 2014	JOSEPH UCCIFERRI	36284

SHEET 10

SHEET 12



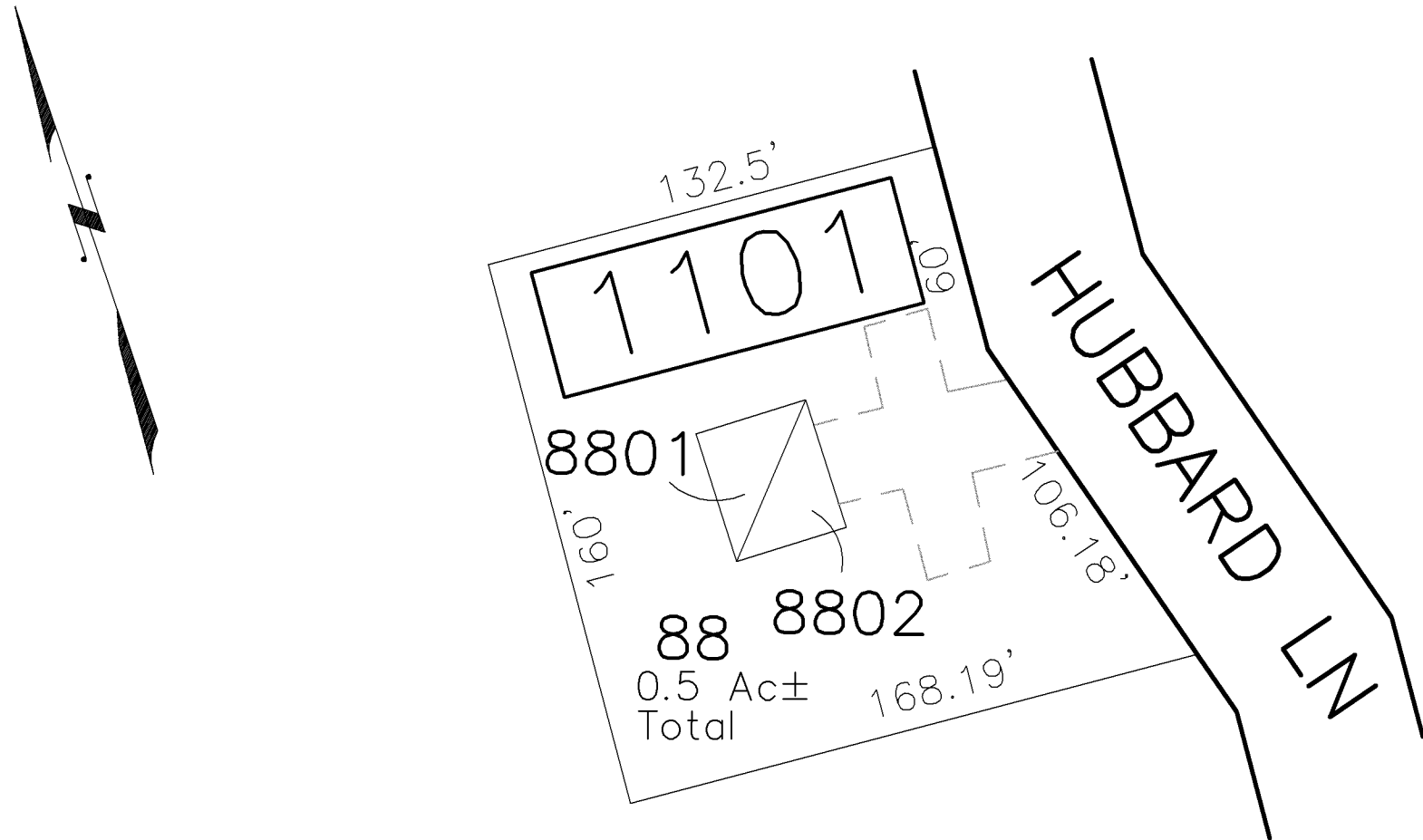
THIS MAP HAS BEEN DRAWN USING COMPUTER AIDED DRAFTING/DESIGN (CAD/D).

NEW JERSEY DEPARTMENT OF THE TREASURY
DIVISION OF TAXATION
PROPERTY ADMINISTRATION
APPROVED AS A TAX MAP PURSUANT TO THE AUTHORITY OF
NJ.S.A. 54:1-16 & 54:15-1
FOR THE DIRECTOR, DIVISION OF TAXATION
James J. Coll CHIEF, LOCAL ASSESSMENT COMPLIANCE C.T.A.
Samuel C. DiDona C.T.A.
DATE: NOV 25 2007 SERIAL NO. 804

TAX MAP
CITY OF VINELAND
CUMBERLAND COUNTY NEW JERSEY
SCALE: 1" = 200' DATE: SEPT. 1999
OFFICE OF THE CITY ENGINEER
640 E. WOOD ST.
VINELAND, NEW JERSEY 08360
DAVID J. BATTISTINI, PE & LS
CITY ENGINEER
NEW JERSEY LICENSE NO. 26254

SHEET 15

REVISIONS		
DATE	BY	LIC. NO.
SEPT. 19, 2008	JOSEPH UCCIFERRI	36284



HUBBARD LANE CONDOMINIUM
BLOCK 1101 LOT 88

LOT NO.	UNIT NO.	UNIT TYPE	SQ. FT.
8801	C0001	CONTEMPORARY	1094
8802	C0002	CONTEMPORARY	1094

THIS MAP HAS BEEN DRAWN USING COMPUTER AIDED DRAFTING/DESIGN (CAD/D).

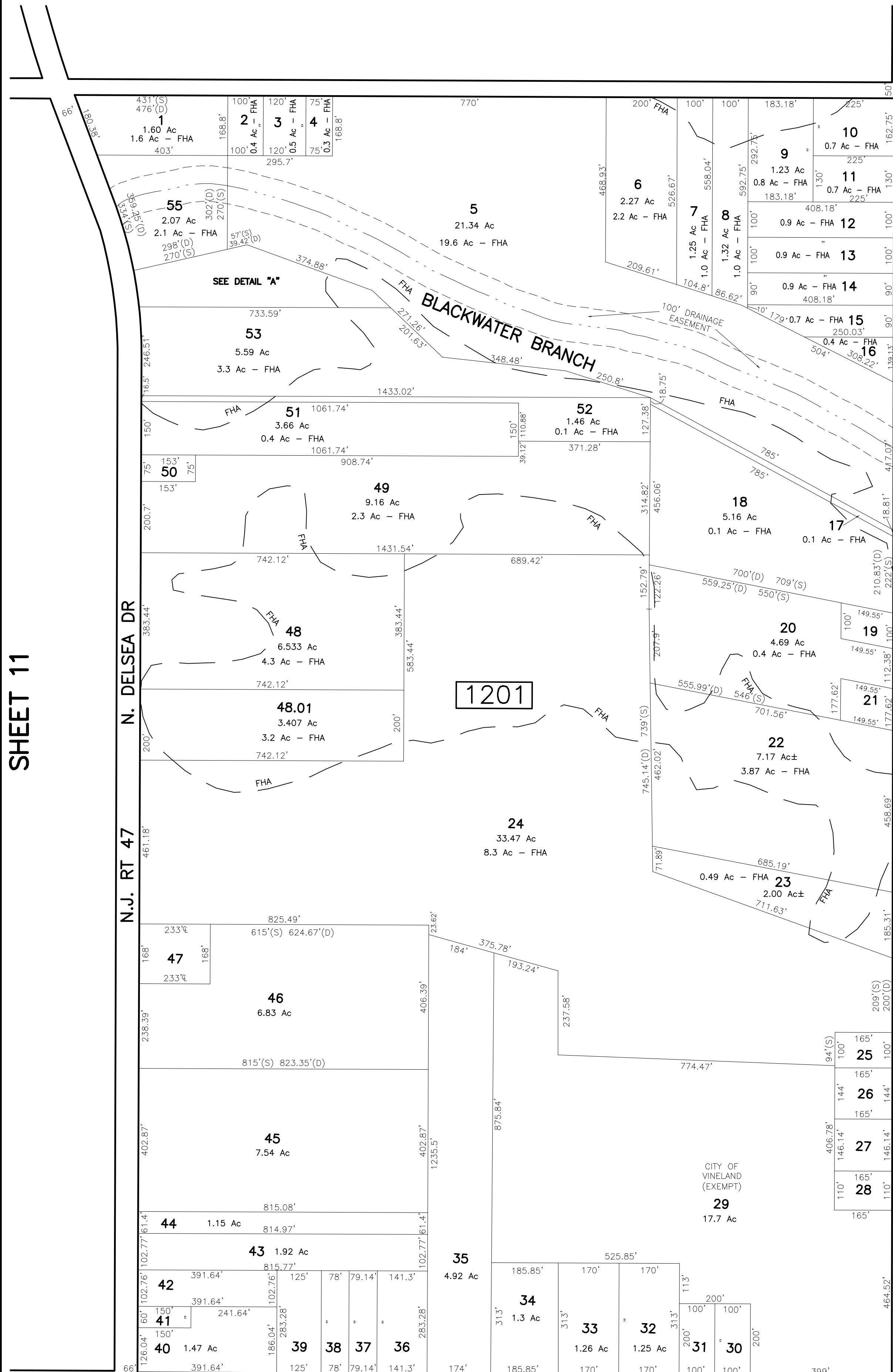
NEW JERSEY DEPARTMENT OF THE TREASURY
DIVISION OF TAXATION
PROPERTY ADMINISTRATION
APPROVED AS A TAX MAP PURSUANT TO THE AUTHORITY OF
N.J.S.A. 54:1-16 & 54:50-1
FOR THE DIRECTOR, DIVISION OF TAXATION
James J. Coll C.T.A.
JAMES J. COLL, CHIEF, LOCAL ASSESSMENT COMPLIANCE
Samuel C. DiDonato C.T.A.
SAMUEL C. DIDONATO, PRINCIPAL FIELD REPRESENTATIVE
DATE: NOV 25 2007 SERIAL NO. 804

TAX MAP
CITY OF VINELAND
CUMBERLAND COUNTY NEW JERSEY
SCALE: 1" = 50' DATE: SEPT. 1999
OFFICE OF THE CITY ENGINEER
640 E. WOOD ST.
VINELAND, NEW JERSEY 08360
DAVID J. BATTISTINI, PE & LS
CITY ENGINEER
NEW JERSEY LICENSE NO. 26254

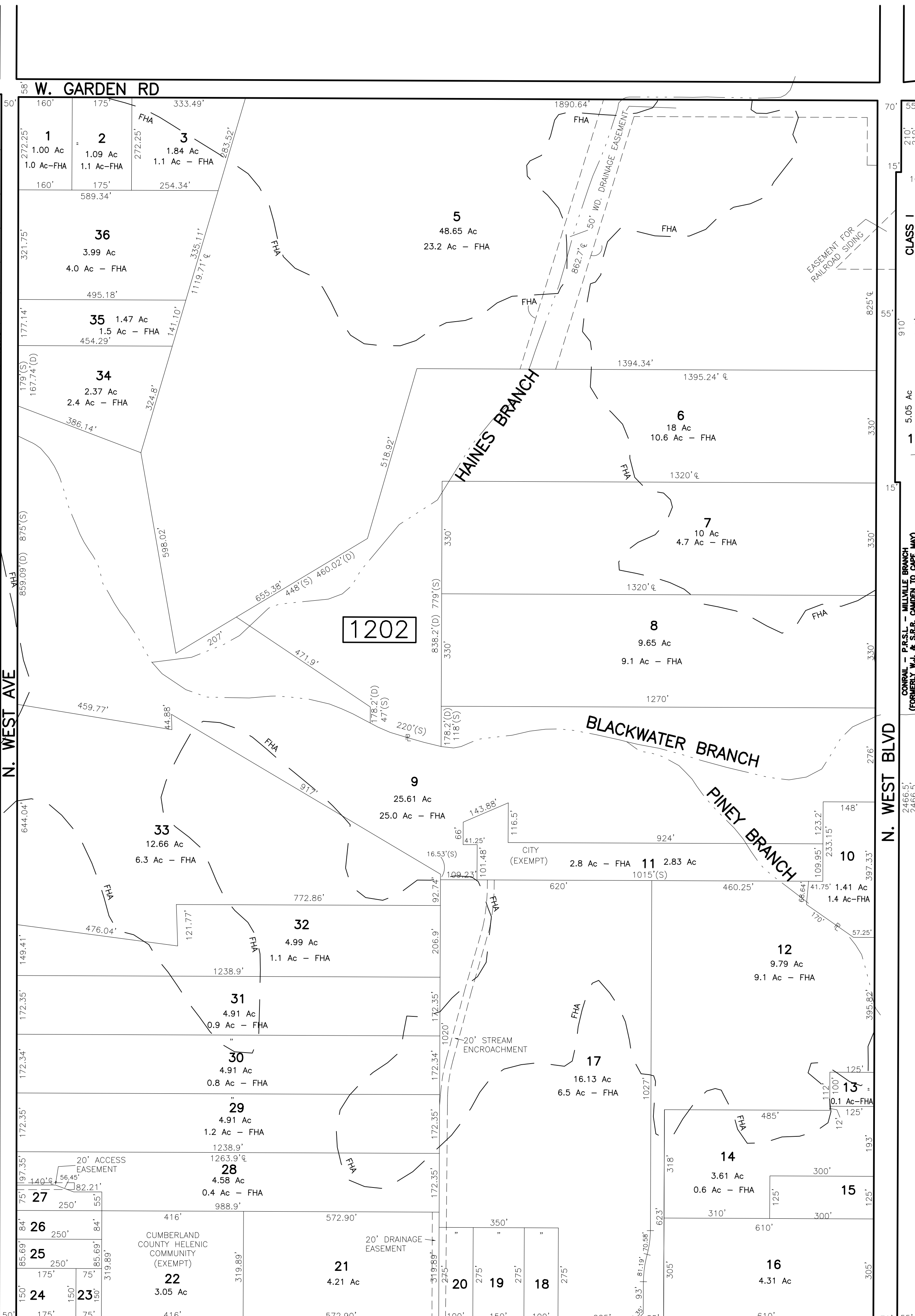
SHEET 8

REVISIONS			
DATE	BY	LIC.NO	
OCT 22, 2002	ARH (COAF# 246A27973300)	17775	
JUL 14, 2003	ARH (COAF# 246A27973300)	17775	
MAY 17, 2005	ARH (COAF# 246A27973300)	17775	
AUG 30, 2007	ROBERT R. HEGGAN-ARH	17775	
FEB 11, 2008	JOSEPH UCCIFERRI	36284	
JUN 24, 2008	JOSEPH UCCIFERRI	36284	
AUG 1, 2008	JOSEPH UCCIFERRI	36284	
SEPT 19, 2008	JOSEPH UCCIFERRI	36284	
DEC 19, 2008	JOSEPH UCCIFERRI	36284	
JAN 23, 2009	JOSEPH UCCIFERRI	36284	
MAR 16, 2009	JOSEPH UCCIFERRI	36284	
OCT 28, 2011	JOSEPH UCCIFERRI	36284	

SHEET 11



SHEET 16



SHEET 13

GARDEN CONDOMINIUMS BLOCK 1201					
LOT NO	QUAL	MAP QUAL	UNIT TYPE	ADDRESS	SQ FT
54	CA1	C0001	CAPE COD	2203	1178
54	CB1	C0002	CAPE COD	2213	1176
54	CC1	C0003	OFFICE/SHOP	2215	1862

DETAIL "A"
SCALE: 1" = 100'

NEW JERSEY DEPARTMENT OF THE TREASURY	
DIVISION OF TAXATION	
PROPERTY ADMINISTRATION	
APPROVED AS A TAX MAP PURSUANT TO THE AUTHORITY OF	
N.J.S.A. 54:1-16 & 54:50-1	
FOR THE DIRECTOR, DIVISION OF TAXATION	
<i>James J. Coll</i> CHIEF, LOCAL ASSESSMENT COMPLIANCE C.T.A.	
<i>Samuel C. DiDona</i> C.T.A.	
DATE: NOV 25 2002 SERIAL NO. 804	

TAX MAP
CITY OF VINELAND

CUMBERLAND COUNTY NEW JERSEY
SCALE: 1" = 200' DATE: SEPT. 1999
OFFICE OF THE CITY ENGINEER
640 E. WOOD ST.
VINELAND, NEW JERSEY 08360

DAVID J. BATTISTINI, PE & LS

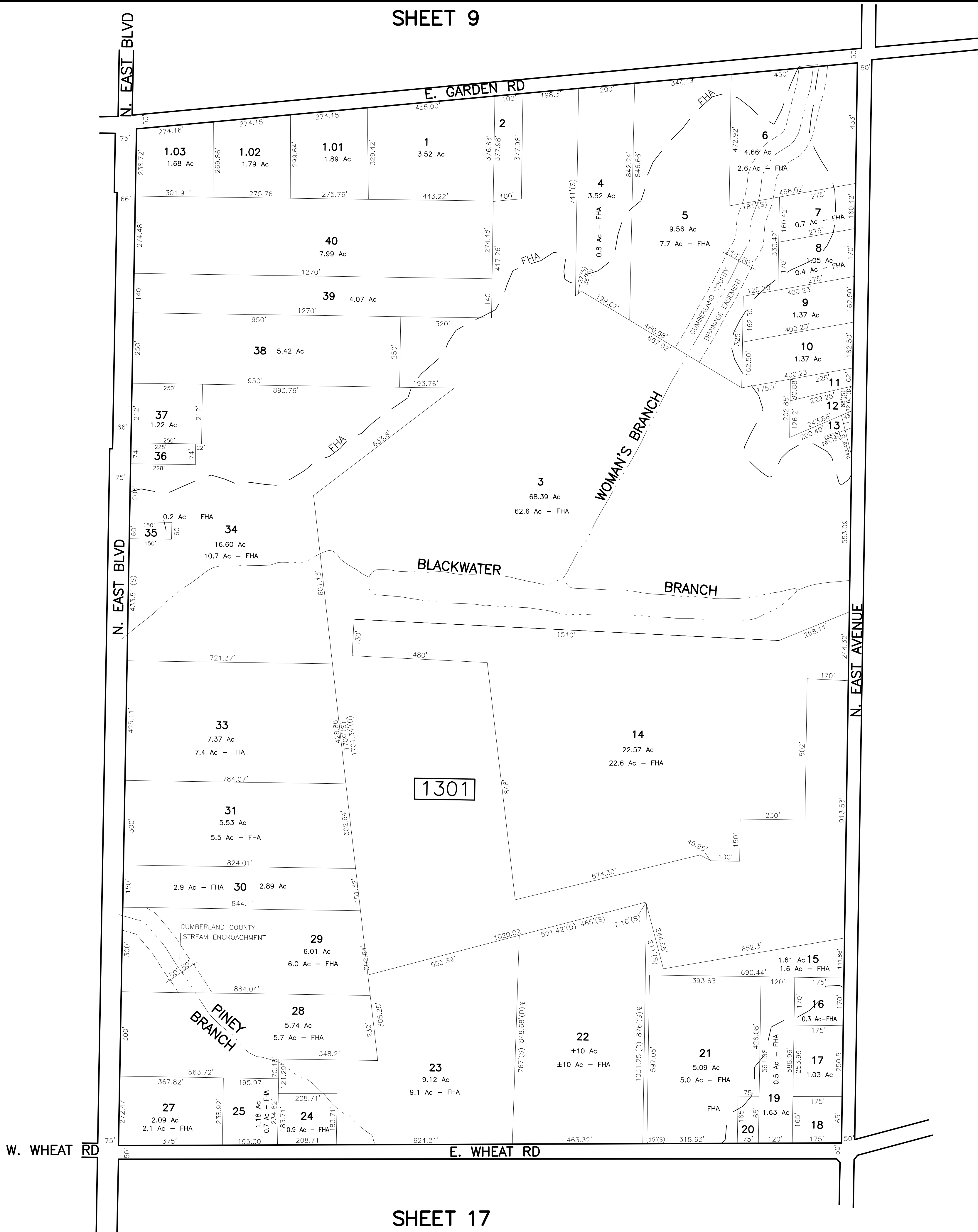
CITY ENGINEER
NEW JERSEY LICENSE NO. 26254

REVISIONS			
DATE	BY	LIC.NO	
JUL 14, 2003	ARH (CONF. 24GA27973300)	17775	
AUG 1, 2008	JOSEPH UCCIFERRI	36284	
JUL 10, 2013	JOSEPH UCCIFERRI	36284	
SEP 15, 2014	JOSEPH UCCIFERRI	36284	

SHEET 12

SHEET 14

THIS MAP HAS BEEN DRAWN USING COMPUTER AIDED DRAFTING/DESIGN (CAD/D).

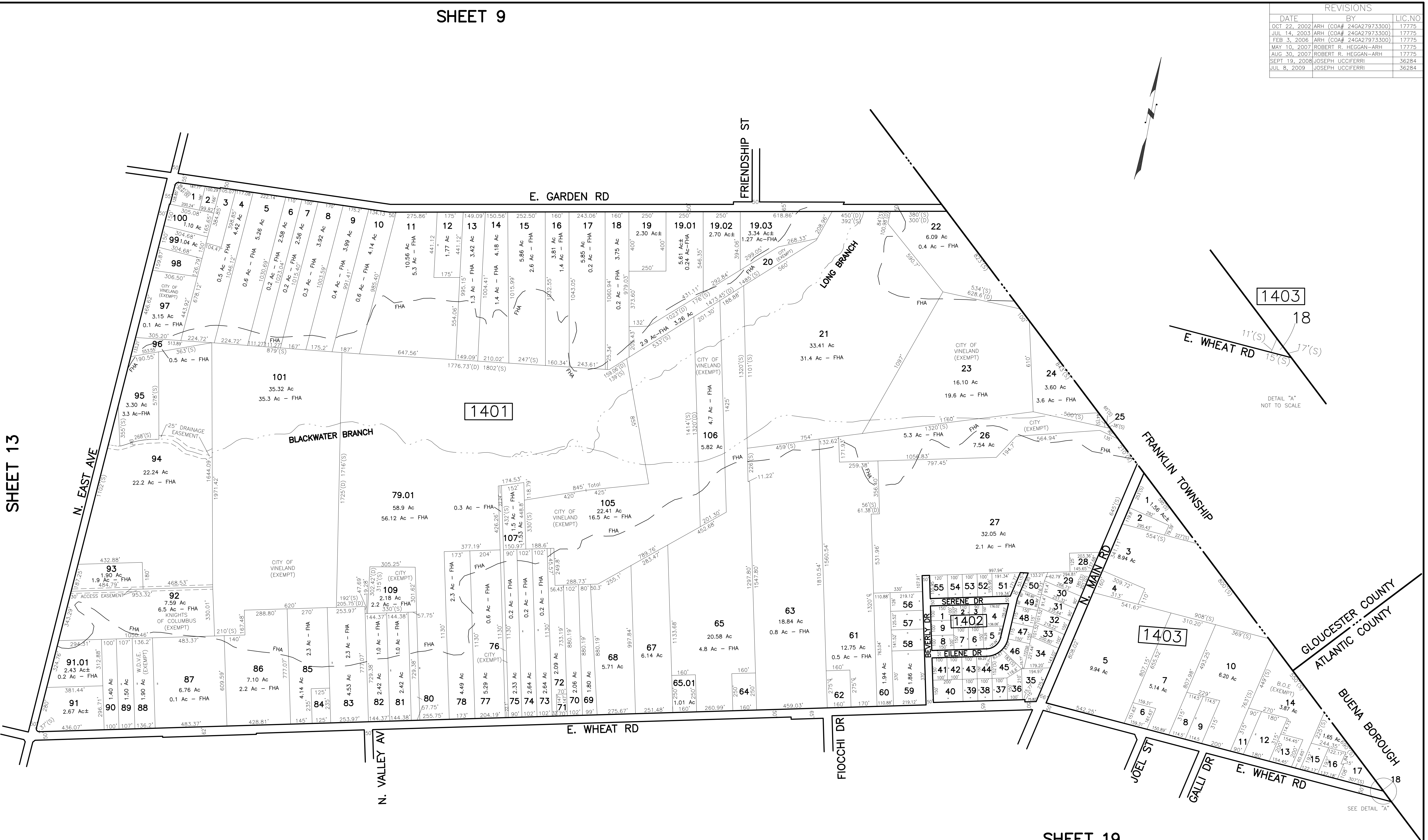


NEW JERSEY DEPARTMENT OF THE TREASURY
DIVISION OF TAXATION
PROPERTY ADMINISTRATION
APPROVED AS A TAX MAP PURSUANT TO THE AUTHORITY OF
NJ.S.A. 54:1-16 & 54:50-1
FOR THE DIRECTOR, DIVISION OF TAXATION
James J. Coll C.T.A.
JAMES J. COLL, CHIEF, LOCAL ASSESSMENT COMPLIANCE
Samuel C. DiDona C.T.A.
SAMUEL C. DIDONA, PRINCIPAL FIELD REPRESENTATIVE
DATE: NOV 25 2007 SERIAL NO. 804

TAX MAP
CITY OF VINELAND
CUMBERLAND COUNTY NEW JERSEY
SCALE: 1" = 200' DATE: SEPT. 1999
OFFICE OF THE CITY ENGINEER
640 E. WOOD ST.
VINELAND, NEW JERSEY 08360
DAVID J. BATTISTINI, PE & LS
CITY ENGINEER
NEW JERSEY LICENSE NO. 26254

SHEET 9

REVISIONS		
DATE	BY	LIC.NO
OCT 22, 2002	ARH (COA# 246A27973300)	17775
JUL 14, 2003	ARH (COA# 246A27973300)	17775
FEB 3, 2006	ARH (COA# 246A27973300)	17775
MAY 10, 2007	ROBERT R. HEGGAN-ARH	17775
AUG 30, 2007	ROBERT R. HEGGAN-ARH	17775
SEPT 19, 2008	JOSEPH UCCIFERRI	36284
JUL 8, 2009	JOSEPH UCCIFERRI	36284



SHEET 13

SHEET 19

SHEET 17

SHEET 18

THIS MAP HAS BEEN DRAWN USING COMPUTER AIDED DRAFTING/DESIGN (CADD).

NEW JERSEY DEPARTMENT OF THE TREASURY
DIVISION OF TAXATION
PROPERTY ADMINISTRATION
APPROVED AS A TAX MAP PURSUANT TO THE AUTHORITY OF
N.J.S.A. 54:1-15 & 54:50-1
FOR THE DIRECTOR, DIVISION OF TAXATION
James J. Coll C.T.A.
JAMES J. COLL, CHIEF, LOCAL ASSESSMENT COMPLIANCE
Samuel C. DiDonato C.T.A.
SAMUEL C. DIDONATO, PRINCIPAL FIELD REPRESENTATIVE
DATE: NOV 25 2011 SERIAL NO. 804

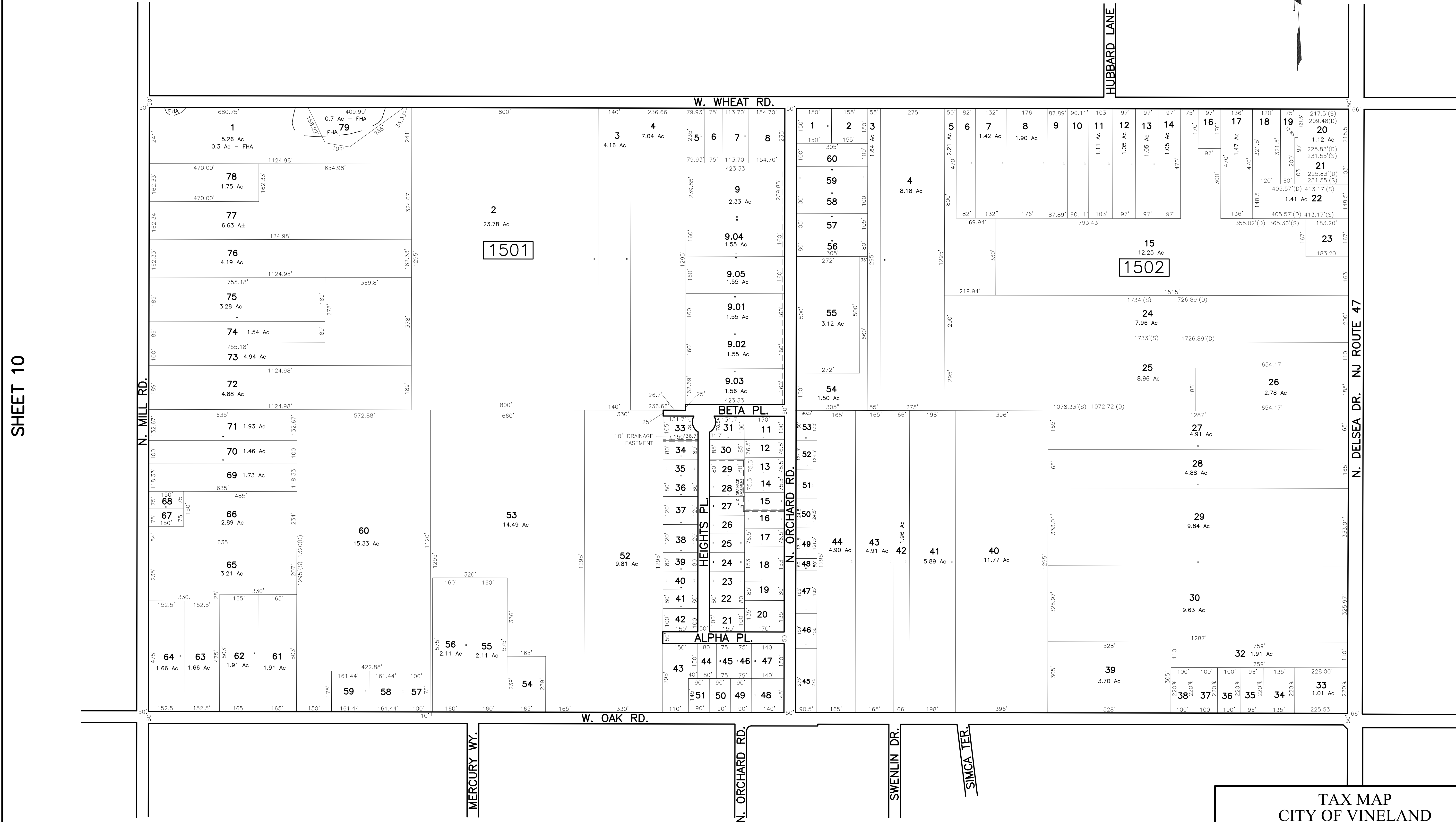
TAX MAP
CITY OF VINELAND
CUMBERLAND COUNTY
SCALE: 1" = 300'
OFFICE OF THE CITY ENGINEER
640 E. WOOD ST.
VINELAND, NEW JERSEY 08360
DAVID J. BATTISTINI, PE & LS
CITY ENGINEER
NEW JERSEY LICENSE NO. 26254
NEW JERSEY
DATE: SEPT. 1999

REVISIONS		
DATE	BY	LIC. NO.
MAR 3, 2004	ENGINEERING	26254
MAR 14, 2007	ROBERT R. HEGGAN - ARH	17775
SEPT 19, 2008	JOSEPH UCCIFERRI	36284
APR 6, 2010	JOSEPH UCCIFERRI	36284
NOV 18, 2010	JOSEPH UCCIFERRI	36284
AUG 10, 2012	JOSEPH UCCIFERRI	36284

SHEET 11

SHEET 10

SHEET 16



SHEET 21

THIS MAP HAS BEEN DRAWN USING COMPUTER AIDED DRAFTING/DESIGN (CAD/D).

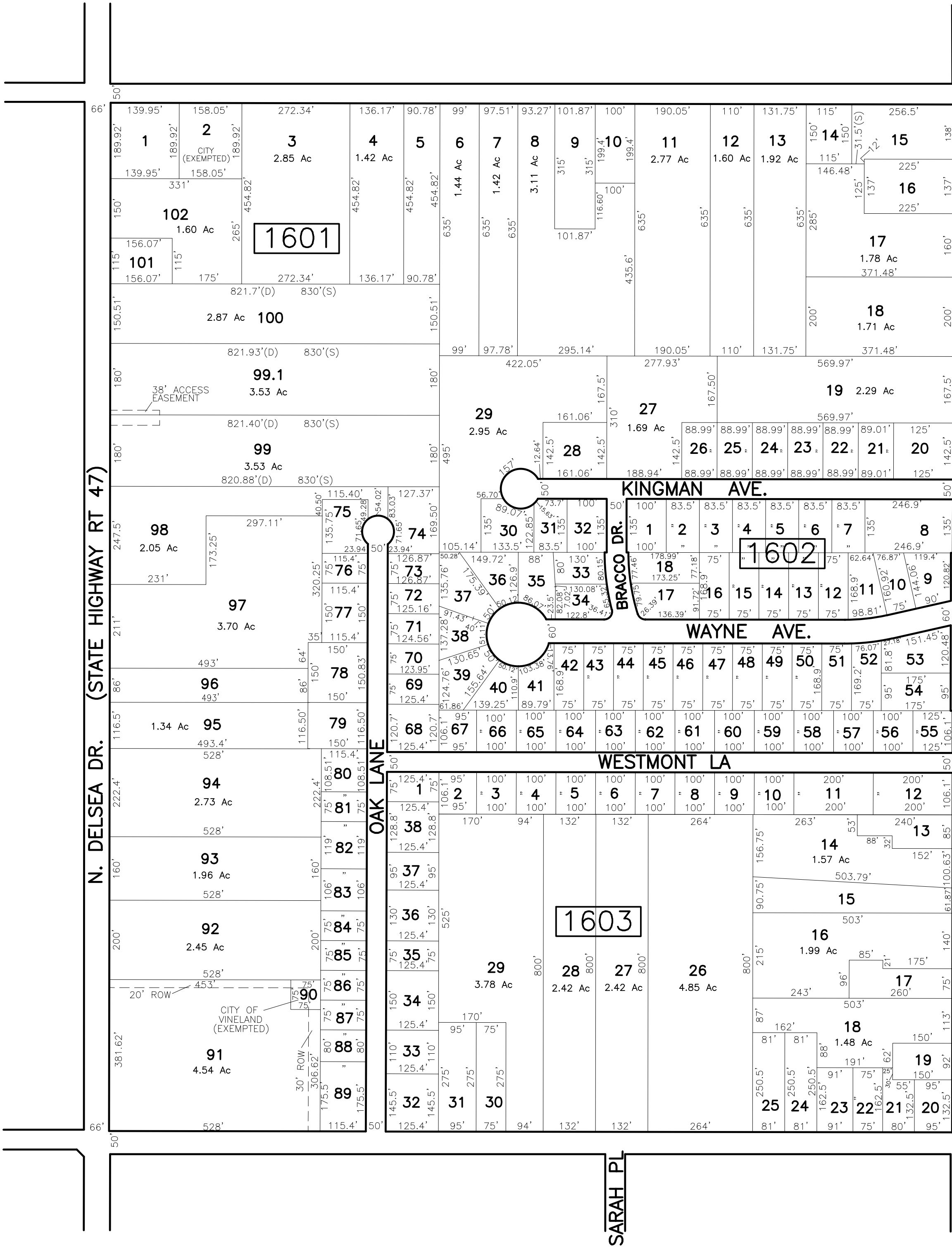
NEW JERSEY DEPARTMENT OF THE TREASURY
DIVISION OF TAXATION
PROPERTY ADMINISTRATION
APPROVED AS A TAX MAP PURSUANT TO THE AUTHORITY OF
N.J.S.A. 54:1-15 & 54:50-1
FOR THE DIRECTOR, DIVISION OF TAXATION
James J. Coll C.T.A.
JAMES J. COLL, CHIEF, LOCAL ASSESSMENT COMPLIANCE
Samuel C. DiDonato C.T.A.
SAMUEL C. DIDONATO, PRINCIPAL FIELD REPRESENTATIVE
DATE: NOV 25 2012 SERIAL NO. 804

TAX MAP
CITY OF VINELAND
CUMBERLAND COUNTY NEW JERSEY
SCALE: 1" = 200' DATE: SEPT. 1999
OFFICE OF THE CITY ENGINEER
640 E. WOOD ST.
VINELAND, NEW JERSEY 08360
DAVID J. BATTISTINI, PE & LS
CITY ENGINEER
NEW JERSEY LICENSE NO. 26254

REVISIONS		
DATE	BY	LIC.NO
FEB 12, 2008	JOSEPH UCCIFERRI	36284
NOV 7, 2008	JOSEPH UCCIFERRI	36284
AUG 18, 2011	JOSEPH UCCIFERRI	36284
AUG 10, 2012	JOSEPH UCCIFERRI	36284
NOV 25, 2013	JOSEPH UCCIFERRI	36284
APR 26, 2016	JOSEPH UCCIFERRI	36284

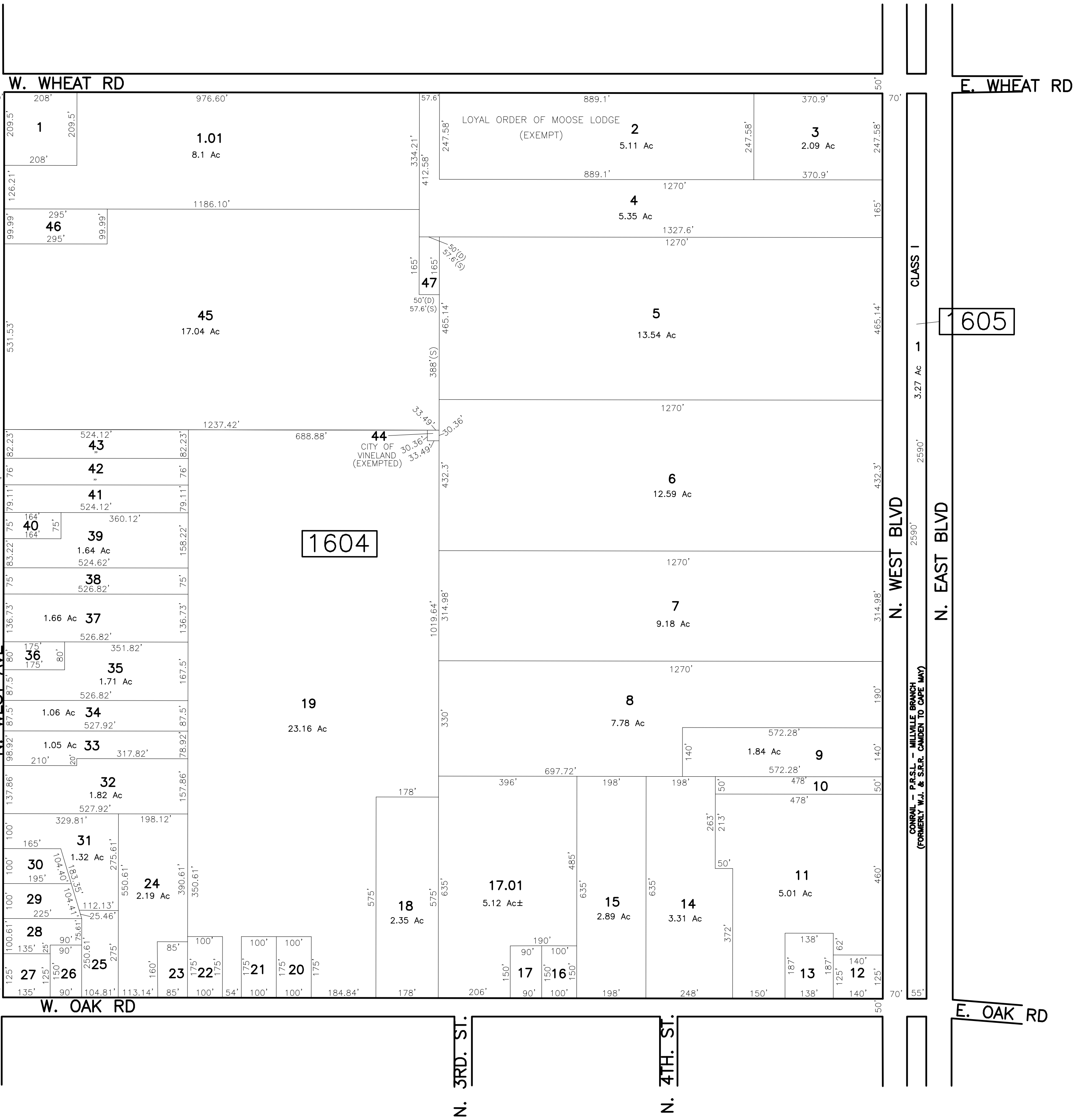
SHEET 12

SHEET 15



SHEET 22

THIS MAP HAS BEEN DRAWN USING COMPUTER AIDED DRAFTING/DESIGN (CAD/DT).



SHEET 17

TAX MAP
CITY OF VINELAND

CUMBERLAND COUNTY
SCALE: 1" = 200'

OFFICE OF THE CITY ENGINEER
640 E. WOOD ST.
VINELAND, NEW JERSEY 08360

DAVID J. BATTISTINI, PE & LS

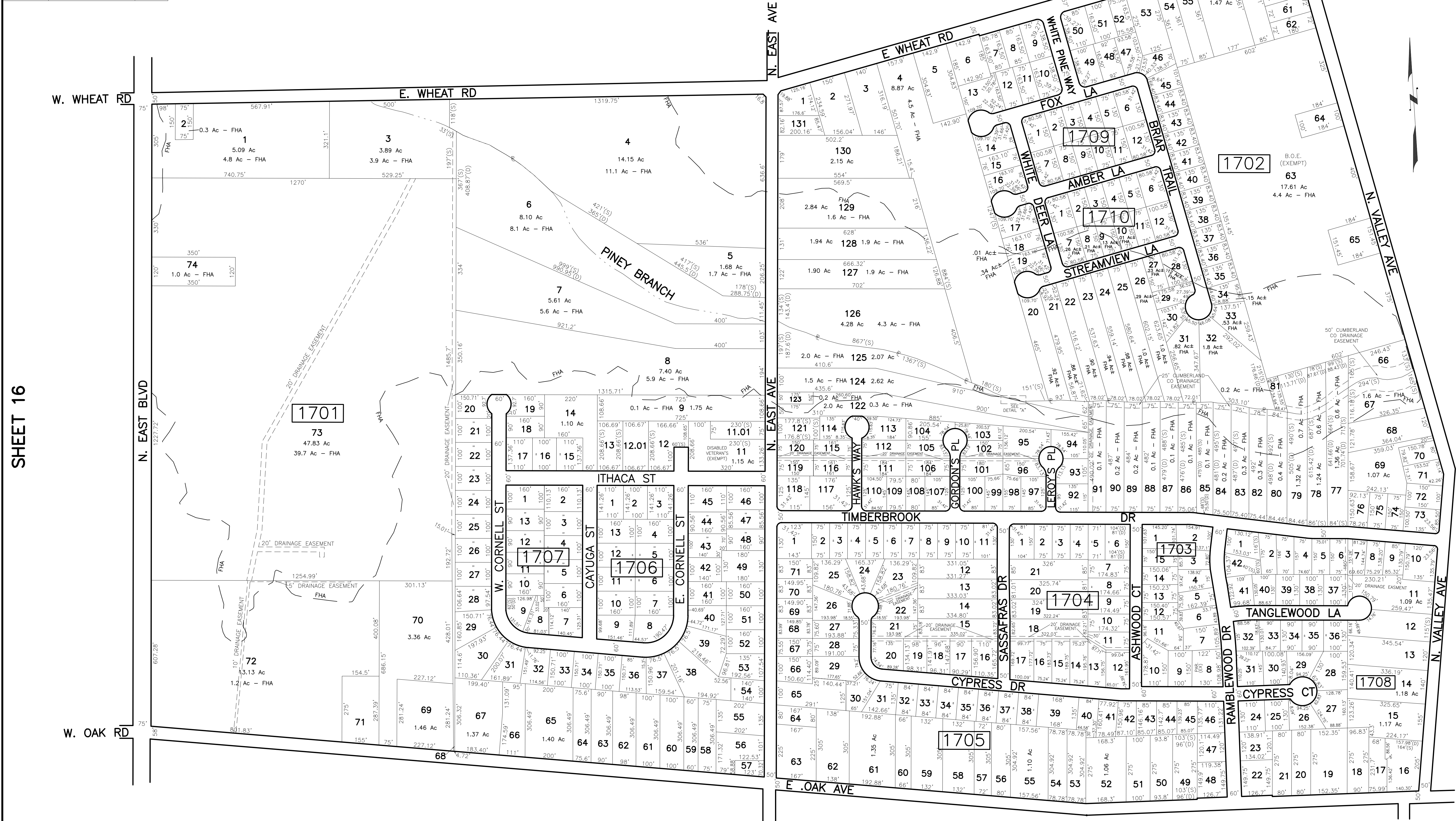
CITY ENGINEER
NEW JERSEY LICENSE NO. 26254

NEW JERSEY DEPARTMENT OF THE TREASURY
DIVISION OF TAXATION
PROPERTY ADMINISTRATION
APPROVED AS A TAX MAP PURSUANT TO THE AUTHORITY OF
N.J.S.A. 54:1-18 & 54:50-1
FOR THE DIRECTOR, DIVISION OF TAXATION
James J. Coll
JAMES J. COLL, CHIEF, LOCAL ASSESSMENT COMPLIANCE C.T.A.
Samuel C. DiDonato
SAMUEL C. DIDONATO, PRINCIPAL FIELD REPRESENTATIVE C.T.A.
DATE: NOV 25 2017 SERIAL NO. 804

REVISIONS		
DATE	BY	LIC.NO
OCT 22, 2002	ARH (COA# 246A27973300)	17775
JUL 14, 2003	ARH (COA# 246A27973300)	17775
MAR 3, 2005	ARH (COA# 246A27973300)	17775
NOV 20, 2008	JOSEPH UCCIFERRI	36284

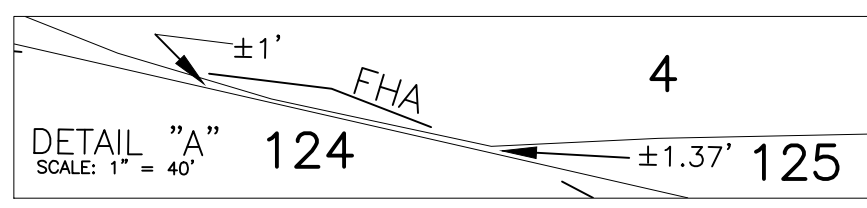
SHEET 13

SHEET 14



SHEET 16

SHEET 18



SHEET 23

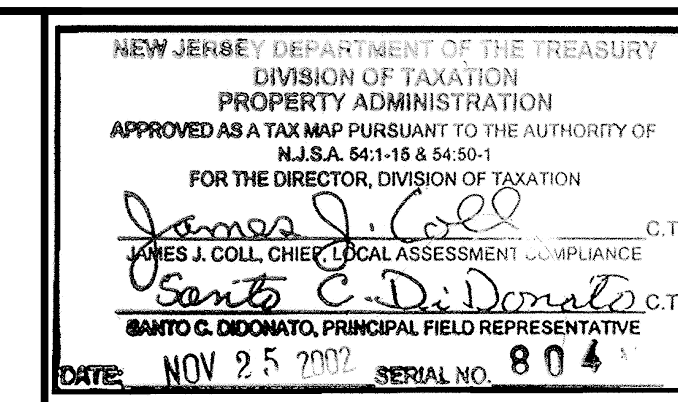
THIS MAP HAS BEEN DRAWN USING COMPUTER AIDED DRAFTING/DESIGN (CAD/D).

NEW JERSEY DEPARTMENT OF THE TREASURY
DIVISION OF TAXATION
PROPERTY ADMINISTRATION
APPROVED AS A TAX MAP PURSUANT TO THE AUTHORITY OF
N.J.S.A. 54:1-18 & 54:50-1
FOR THE DIRECTOR, DIVISION OF TAXATION
James J. Coll C.T.S.
JAMES J. COLL, CHIEF, LOCAL ASSESSMENT COMPLIANCE
Samuel C. DiDonato C.T.A.
SAMUEL C. DIDONATO, PRINCIPAL FIELD REPRESENTATIVE
DATE: NOV 25 2011 SERIAL NO. 804

TAX MAP
CITY OF VINELAND
CUMBERLAND COUNTY
SCALE: 1" = 200'
OFFICE OF THE CITY ENGINEER
640 E. WOOD ST.
VINELAND, NEW JERSEY 08360
DAVID J. BATTISTINI, PE & LS
CITY ENGINEER
NEW JERSEY LICENSE NO. 26254
NEW JERSEY
DATE: SEPT. 1999

REVISIONS			
DATE	BY	LIC.NO	
OCT 22, 2002	ARH (COA# 246A27973300)	17775	
JUL 14, 2003	ARH (COA# 246A27973300)	17775	
OCT 4, 2005	ARH (COA# 246A27973300)	17775	
JUL 1, 2008	JOSEPH UCCIFERRI	36284	
JUL 14, 2008	JOSEPH UCCIFERRI	36284	
AUG 1, 2008	JOSEPH UCCIFERRI	36284	
JAN 6, 2009	JOSEPH UCCIFERRI	36284	
JAN 31, 2016	JOSEPH UCCIFERRI	36284	

SHEET 17



TAX MAP
CITY OF VINELAND

CUMBERLAND COUNTY
SCALE: 1" = 200'

NEW JERSEY
DATE: SEPT. 1999

OFFICE OF THE CITY ENGINEER
640 E. WOOD ST.
VINELAND, NEW JERSEY 08360

DAVID J. BATTISTINI, PE & LS
CITY ENGINEER
NEW JERSEY LICENSE NO. 26254

SHEET 24

SHEET 14

SHEET 14

REVISIONS		
DATE	BY	LIC. NO.
OCT. 22, 2002	ARH (COA# 248A27973300)	17775
JUL. 14, 2003	ARH (COA# 248A27973300)	17775
JUN. 2006	ROBERT R. HEGGAN-ARH	17775
JAN. 4, 2008	JOSEPH UCCIFERRI	36284
MAR. 14, 2008	JOSEPH UCCIFERRI	36284
AUG. 20, 2008	JOSEPH UCCIFERRI	36284
SEPT. 3, 2008	JOSEPH UCCIFERRI	36284
SEPT. 19, 2008	JOSEPH UCCIFERRI	36284
DEC. 19, 2008	JOSEPH UCCIFERRI	36284
MAR. 24, 2009	JOSEPH UCCIFERRI	36284
MAR. 3, 2011	JOSEPH UCCIFERRI	36284
MAR. 30, 2015	JOSEPH UCCIFERRI	36284
JUN. 10, 2015	JOSEPH UCCIFERRI	36284
SEP. 11, 2015	JOSEPH UCCIFERRI	36284

TAX MAP
CITY OF VINELAND

CUMBERLAND COUNTY
SCALE: 1" = 300'

NEW JERSEY
DATE: SEPT. 1999

OFFICE OF THE CITY ENGINEER
640 E. WOOD ST.
VINELAND, NEW JERSEY 08360

DAVID J. BATTISTINI, PE & LS

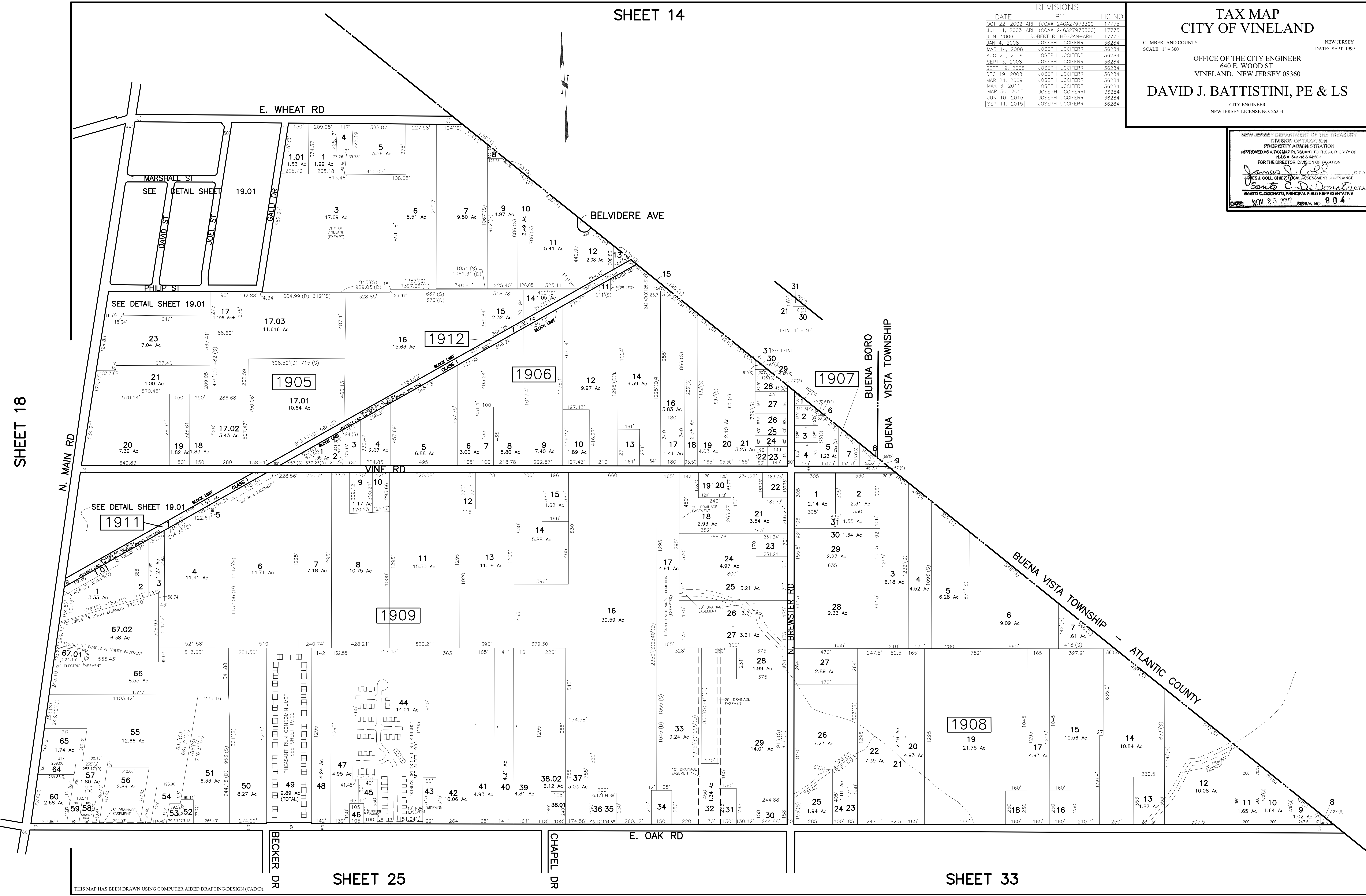
CITY ENGINEER
NEW JERSEY LICENSE NO. 26254

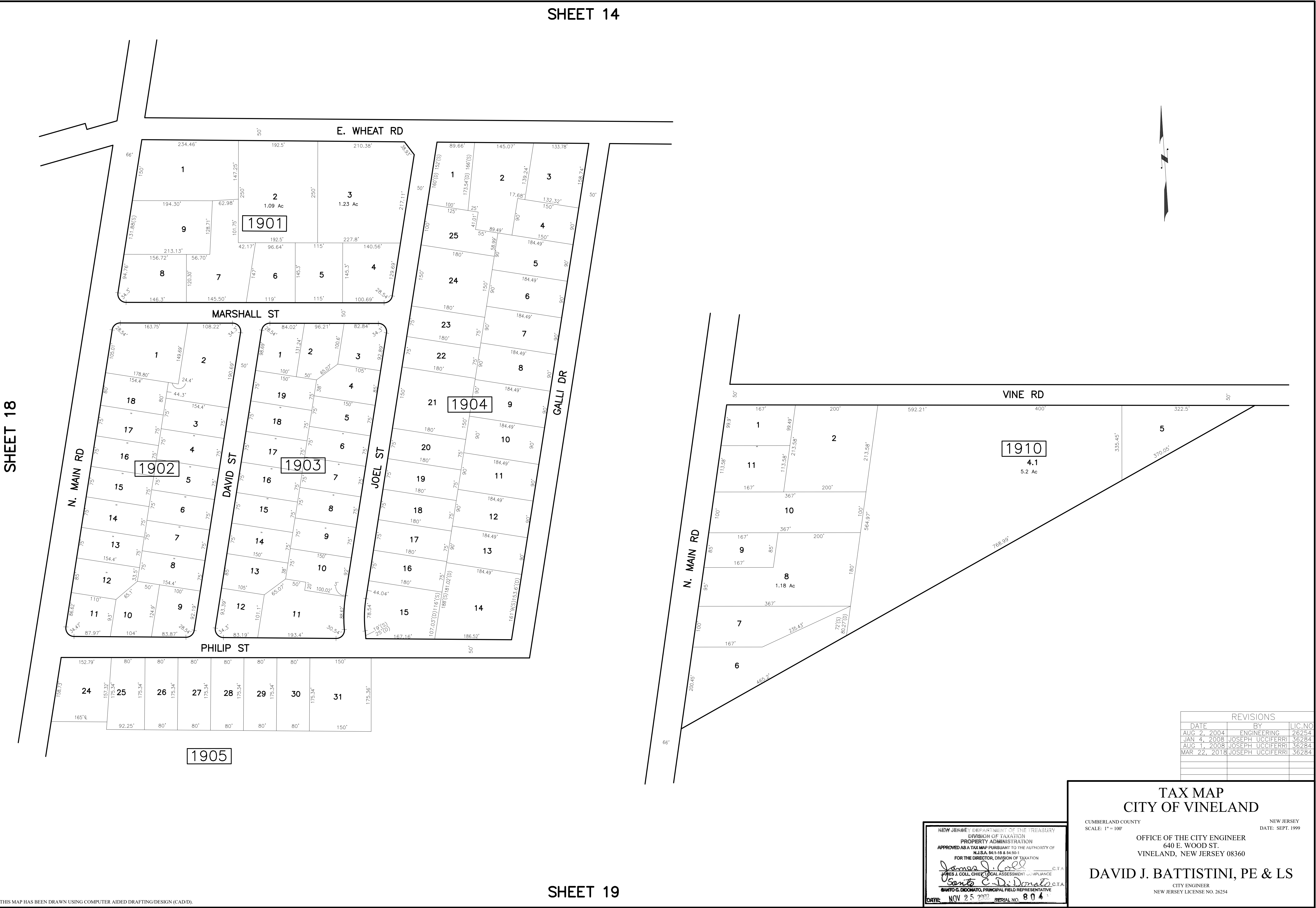
NEW JERSEY DEPARTMENT OF THE TREASURY
DIVISION OF TAXATION
PROPERTY ADMINISTRATION
APPROVED AS A TAX MAP PURSUANT TO THE AUTHORITY OF
N.J.S.A. 54:1-16 & 54:50-1
FOR THE DIRECTOR, DIVISION OF TAXATION

James J. Coll C.T.A.
JAMES J. COLL, CHIEF, LOCAL ASSESSMENT COMPLIANCE
Santo C. DiDonato C.T.A.
SANTO C. DIDONATO, PRINCIPAL FIELD REPRESENTATIVE

DATE: NOV 25 2007 SERIAL NO. 804

SHEET 18





THIS MAP HAS BEEN DRAWN USING COMPUTER AIDED DRAFTING/DESIGN (CAD/D).

REVISIONS		
DATE	BY	LIC. NO.
AUG 21, 2004	ENGINEERING	26254
JAN 4, 2008	JOSEPH UCCIFERRI	36284
AUG 1, 2008	JOSEPH UCCIFERRI	36284
MAR 22, 2018	JOSEPH UCCIFERRI	36284

NEW JERSEY DEPARTMENT OF THE TREASURY
DIVISION OF TAXATION
PROPERTY ADMINISTRATION
APPROVED AS A TAX MAP PURSUANT TO THE AUTHORITY OF
N.J.S.A. 54:1-15 & 54:50-1
FOR THE DIRECTOR, DIVISION OF TAXATION
James J. Coll
JAMES J. COLL, CHIEF, LOCAL ASSESSMENT COMPLIANCE C.T.A.
Samuel C. DiDonato
SAMUEL C. DIDONATO, PRINCIPAL FIELD REPRESENTATIVE C.T.A.
DATE: NOV 25 2017 SERIAL NO. 804

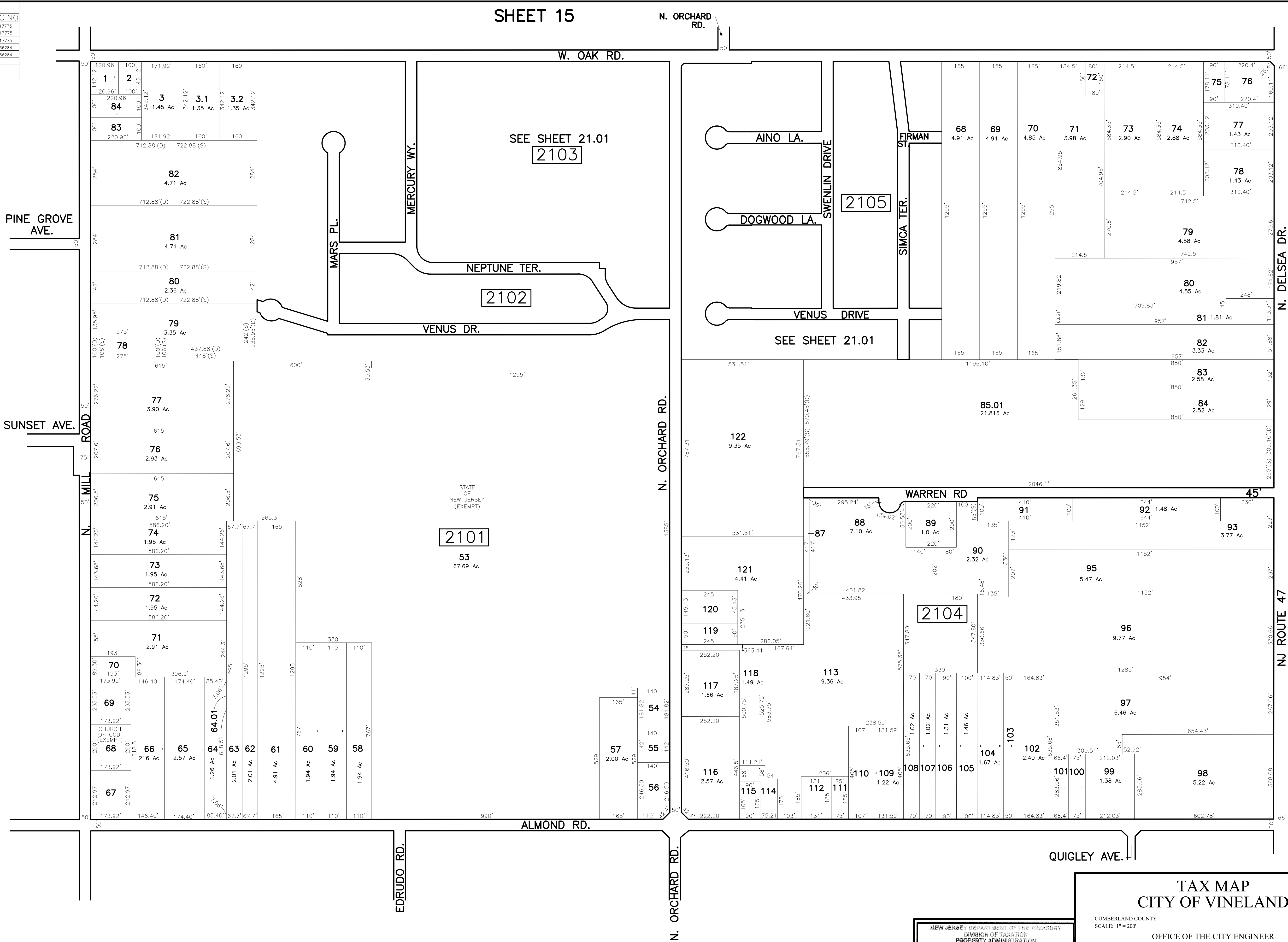
TAX MAP
CITY OF VINELAND
CUMBERLAND COUNTY NEW JERSEY
SCALE: 1" = 100' DATE: SEPT. 1999
OFFICE OF THE CITY ENGINEER
640 E. WOOD ST.
VINELAND, NEW JERSEY 08360
DAVID J. BATTISTINI, PE & LS
CITY ENGINEER
NEW JERSEY LICENSE NO. 26254

REVISIONS		
DATE	BY	LIC. NO.
JUL 14, 2003	ARH (CD#F 240A27973300)	17775
MAR 3, 2005	ARH (CD#F 240A27973300)	17775
FEB 3, 2006	ARH (CD#F 240A27973300)	17775
DEC 12, 2007	JOSEPH UCCIFERRI	36284
SEPT 19, 2008	JOSEPH UCCIFERRI	36284



SHEET 20

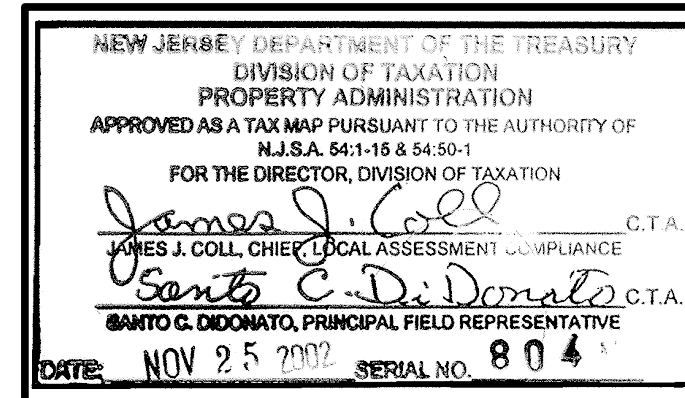
THIS MAP HAS BEEN DRAWN USING COMPUTER AIDED DRAFTING/DESIGN (CAD/D).



SHEET 22

SHEET 15

SHEET 27



TAX MAP
CITY OF VINELAND

CUMBERLAND COUNTY
SCALE: 1" = 200'

NEW JERSEY
DATE: SEPT. 1999

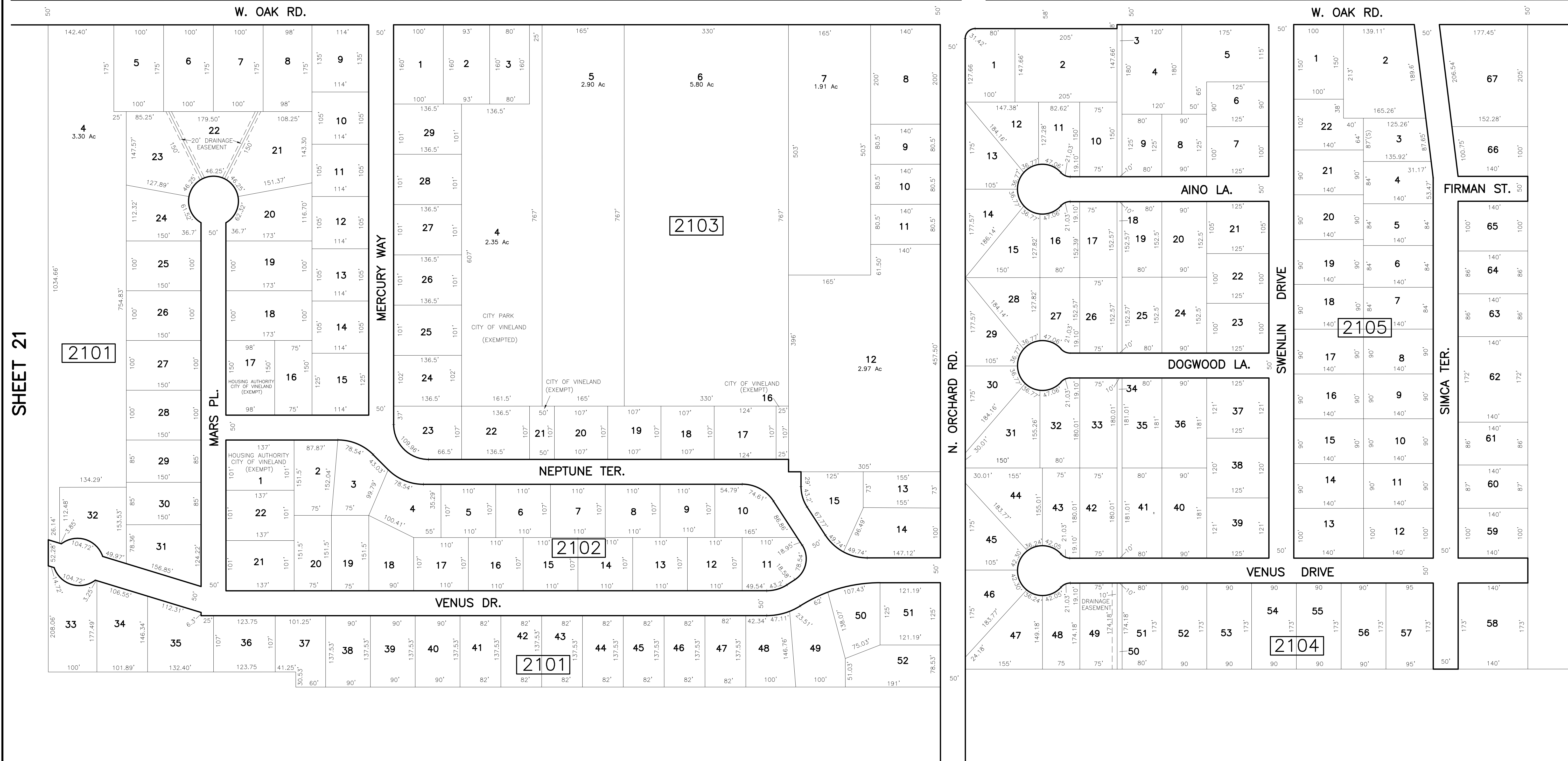
OFFICE OF THE CITY ENGINEER
640 E. WOOD ST.
VINELAND, NEW JERSEY 08360

DAVID J. BATTISTINI, PE & LS

CITY ENGINEER
NEW JERSEY LICENSE NO. 26254

REVISIONS		
DATE	BY	LIC.NO
JUL 14, 2003	ARH (COA#24GA27973300)	17775
SEPT 19, 2008	JOSEPH UCCIFERRI	36284

SHEET 15



SHEET 21

SHEET 21

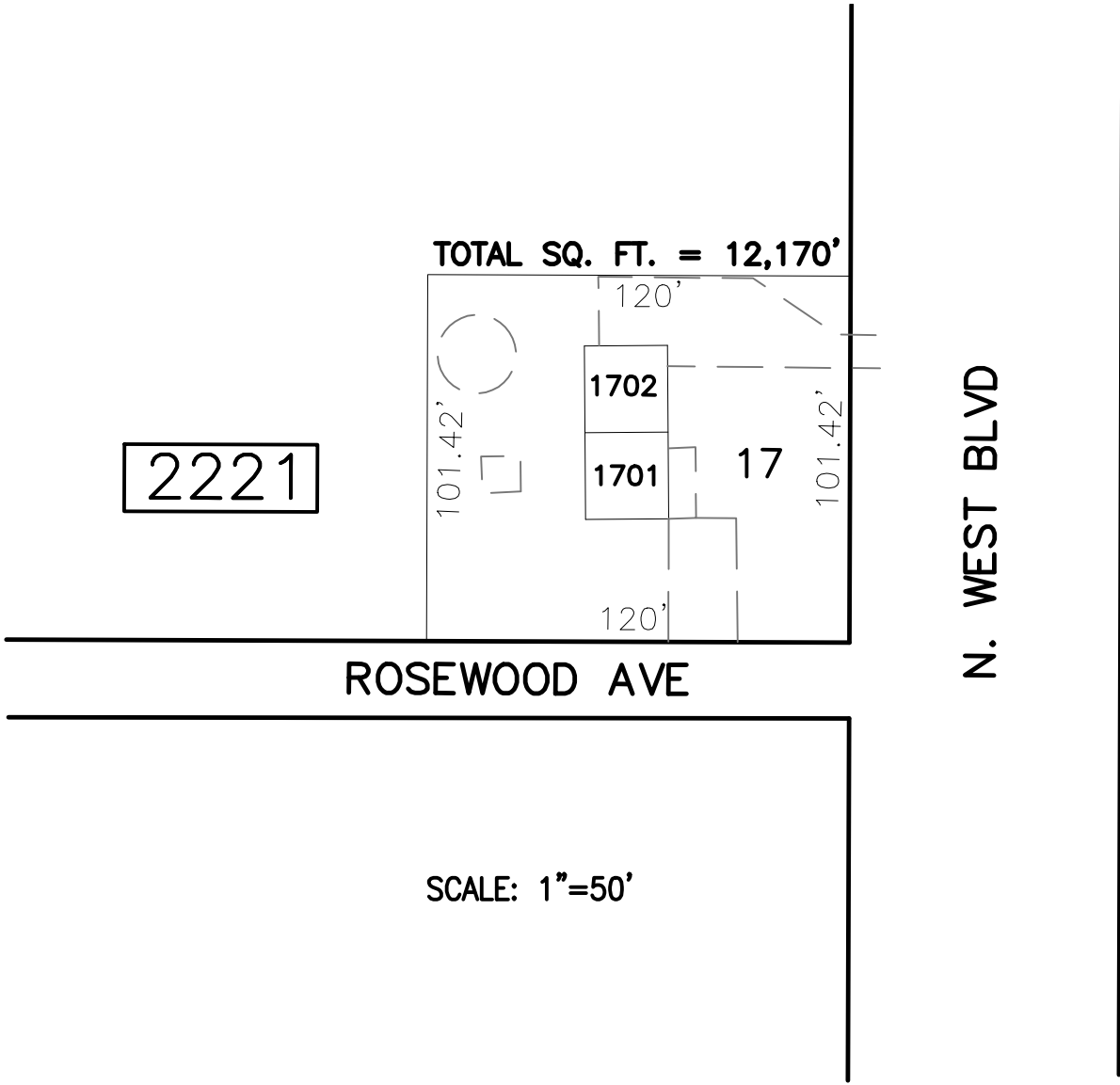
THIS MAP HAS BEEN DRAWN USING COMPUTER AIDED DRAFTING/DESIGN (CAD/D).

SHEET 21

NEW JERSEY DEPARTMENT OF THE TREASURY
DIVISION OF TAXATION
PROPERTY ADMINISTRATION
APPROVED AS A TAX MAP PURSUANT TO THE AUTHORITY OF
N.J.S.A. 54:1-18 & 54:50-1
FOR THE DIRECTOR, DIVISION OF TAXATION
James J. Coll C.T.A.
JAMES J. COLL, CHIEF, LOCAL ASSESSMENT COMPLIANCE
Samuel C. DiDonato C.T.A.
SAMUEL C. DIDONATO, PRINCIPAL FIELD REPRESENTATIVE
DATE: NOV 25 2011 SERIAL NO. 804

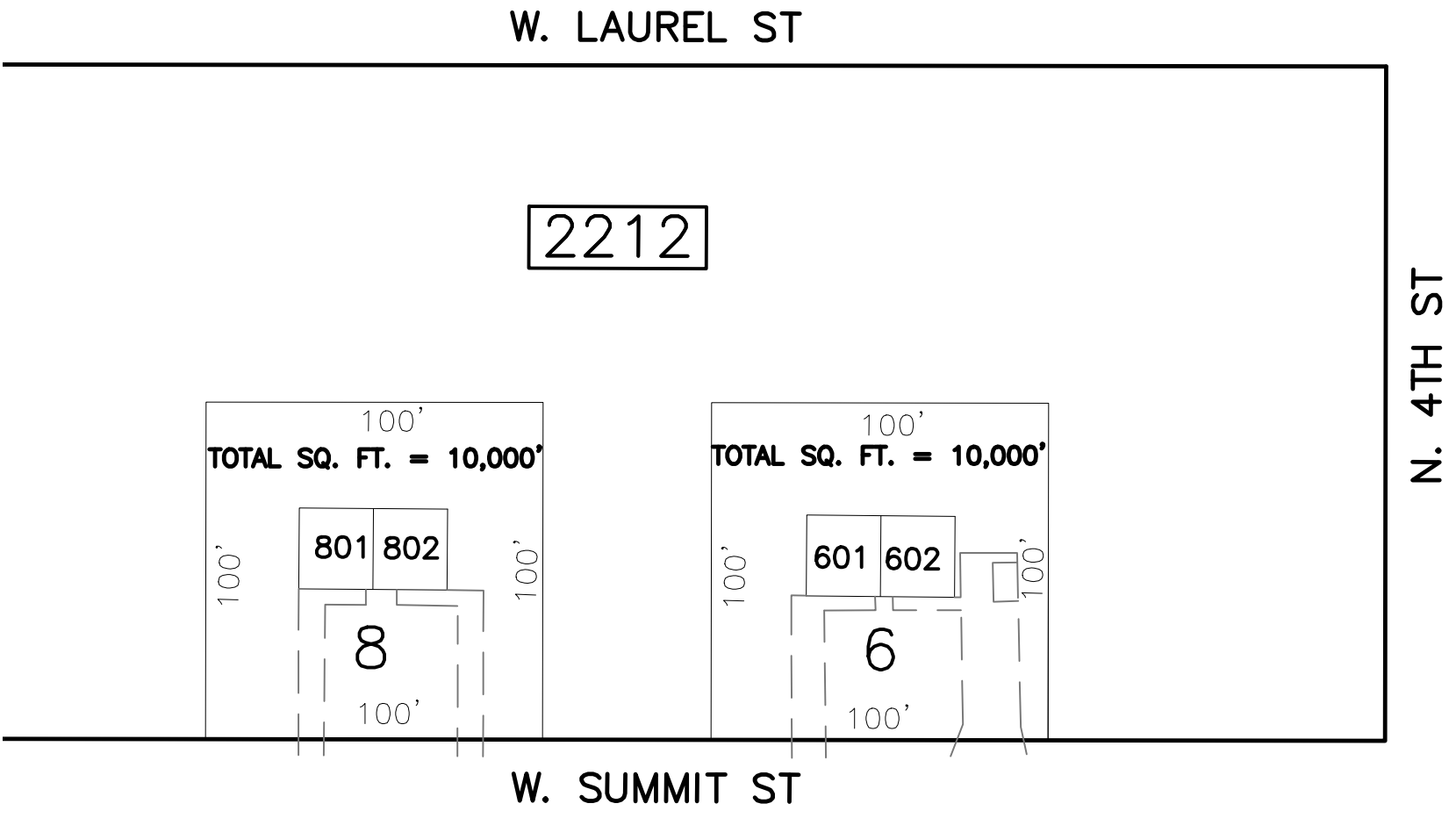
TAX MAP
CITY OF VINELAND
CUMBERLAND COUNTY
SCALE: 1" = 100'
OFFICE OF THE CITY ENGINEER
640 E. WOOD ST.
VINELAND, NEW JERSEY 08360
DAVID J. BATTISTINI, PE & LS
CITY ENGINEER
NEW JERSEY LICENSE NO. 26254
NEW JERSEY
DATE: SEPT. 1999

REVISIONS		
DATE	BY	LIC. NO.
MAR. 3, 2005	ARH. (COA# 246A27973300)	17775
JUL. 7, 2011	JOSEPH. UCCIFERRI	36284



CONDOMINIUM
BLOCK 2221 LOT 17

LOT NO.	UNIT NO.	SQ. FT.
1701	C0001	1127
1702	C0002	1127

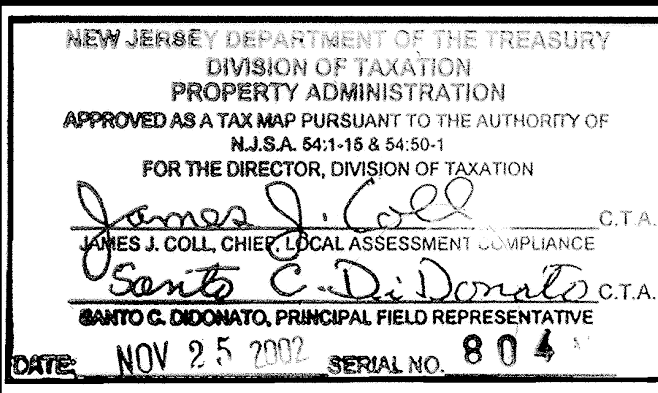


CONDOMINIUM
BLOCK 2212 LOT 8

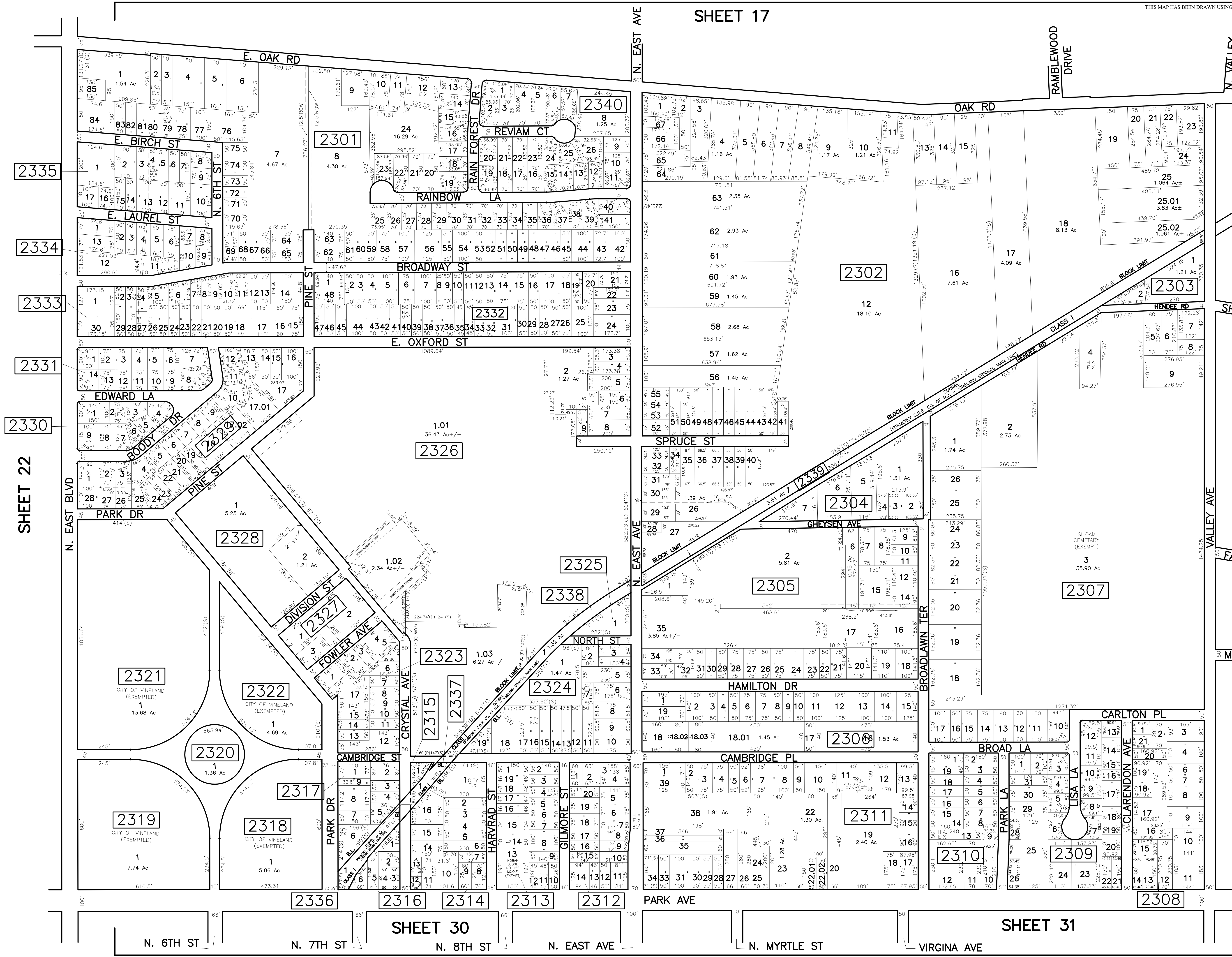
LOT NO.	UNIT NO.	SQ. FT.
801	C0001	1100
802	C0002	1100

CONDOMINIUM
BLOCK 2212 LOT 6

LOT NO.	UNIT NO.	SQ. FT.
601	C0001	1064
602	C0002	1064




TAX MAP
CITY OF VINELAND
CUMBERLAND COUNTY
SCALE: 1" = 50'
OFFICE OF THE CITY ENGINEER
640 E. WOOD ST.
VINELAND, NEW JERSEY 08360
DAVID J. BATTISTINI, PE & LS
CITY ENGINEER
NEW JERSEY LICENSE NO. 26254



THIS MAP HAS BEEN DRAWN USING COMPUTER AIDED DRAFTING/DESIGN (CADD).

REVISIONS		
DATE	BY	LIC.NO
OCT 22, 2002	ARH (COA# 24GA27973300)	17775
JUL 14, 2003	ARH (COA# 24GA27973300)	17775
MAR 11, 2004	ENGINEERING	26254
JUL 13, 2004	ENGINEERING	26254
MAR 3, 2005	ARH (COA# 24GA27973300)	17775
OCT 4, 2005	ARH (COA# 24GA27973300)	17775
MAY 10, 2007	ROBERT R. HEGGAN-ARH	17775
JUL 3, 2007	ROBERT R. HEGGAN-ARH	17775
DEC 21, 2007	JOSEPH UCCIFERRI	36284
FEB 12, 2008	JOSEPH UCCIFERRI	36284
AUG 1, 2008	JOSEPH UCCIFERRI	36284
SEPT 19, 2008	JOSEPH UCCIFERRI	36284
MAY 5, 2010	JOSEPH UCCIFERRI	36284
JAN 21, 2013	JOSEPH UCCIFERRI	36284
NOV 25, 2013	JOSEPH UCCIFERRI	36284



NEW JERSEY DEPARTMENT OF THE TREASURY
DIVISION OF TAXATION
PROPERTY ADMINISTRATION
APPROVED AS A TAX MAP PURSUANT TO THE AUTHORITY OF
N.J.S.A. 54:11-18 & 54:10-1
FOR THE DIRECTOR, DIVISION OF TAXATION
James J. Coll CHIEF, LOCAL ASSESSMENT COMPLIANCE, C.T.A.
James C. D. D'Amato CHIEF, PRINCIPAL FIELD REPRESENTATIVE, C.T.A.
DATE: NOV 25 2013 SERIAL NO. 804

TAX MAP
CITY OF VINELAND
CUMBERLAND COUNTY NEW JERSEY
SCALE: 1" = 200' DATE: SEPT. 1999
OFFICE OF THE CITY ENGINEER
640 E. WOOD ST.
VINELAND, NEW JERSEY 08360
DAVID J. BATTISTINI, PE & LS
CITY ENGINEER
NEW JERSEY LICENSE NO. 26254

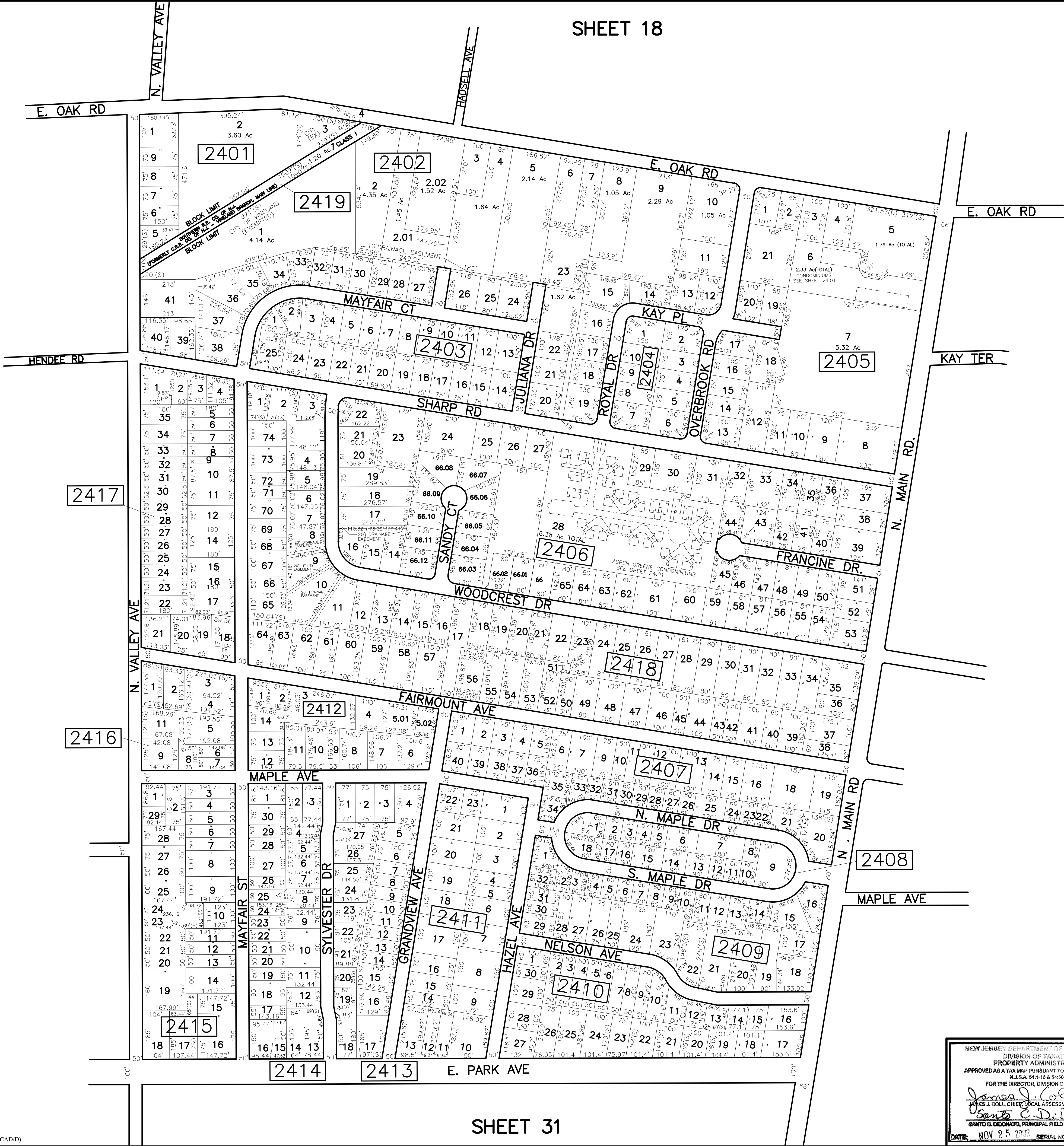
REVISIONS		
DATE	BY	LIC.NO
OCT 22, 2002	ARH (COA# 246A27973300)	17775
JUL 14, 2003	ARH (COA# 246A27973300)	17775
MAR 26, 2004	ENGINEERING	26254
MAR 3, 2005	ARH (COA# 246A27973300)	17775
SEPT 19, 2008	JOSEPH UCCIFERRI	36284
AUG 20, 2009	JOSEPH UCCIFERRI	36284
DEC 22, 2014	JOSEPH UCCIFERRI	36284

SHEET 23

SHEET 25

SHEET 32

THIS MAP HAS BEEN DRAWN USING COMPUTER AIDED DRAFTING/DESIGN (CAD/DT).



SHEET 31

TAX MAP
CITY OF VINELAND

CUMBERLAND COUNTY
SCALE: 1" = 200'

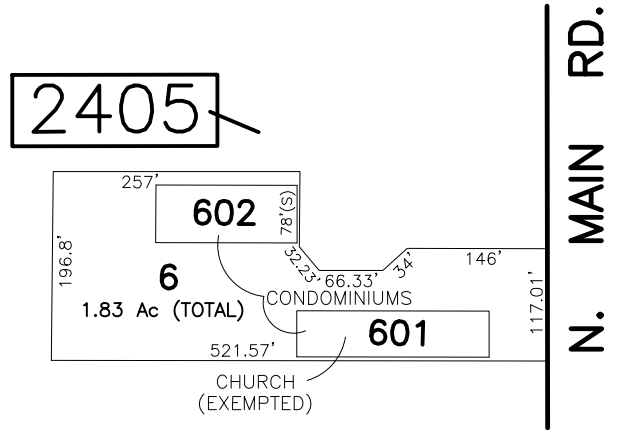
OFFICE OF THE CITY ENGINEER
640 E. WOOD ST.
VINELAND, NEW JERSEY 08360

DAVID J. BATTISTINI, PE & LS

CITY ENGINEER
NEW JERSEY LICENSE NO. 26254

NEW JERSEY DEPARTMENT OF THE TREASURY
DIVISION OF TAXATION
PROPERTY ADMINISTRATION
APPROVED AS A TAX MAP PURSUANT TO THE AUTHORITY OF
N.J.S.A. 54:1-15 & 54:50-1
FOR THE DIRECTOR, DIVISION OF TAXATION
James J. Coll C.T.S.
JAMES J. COLL, CHIEF, LOCAL ASSESSMENT COMPLIANCE
Samuel C. DiDonato C.T.A.
SAMUEL C. DIDONATO, PRINCIPAL FIELD REPRESENTATIVE
DATE: NOV 25 2017 SERIAL NO. 804

REVISIONS		
DATE	BY	LIC. NO.
OGT 22, 2002	ARH (COAF# 246A27973300)	17775
MAR 3, 2005	ARH (COAF# 246A27973300)	17775
DEC 22, 2014	JOSEPH UCCIFERRI	36284

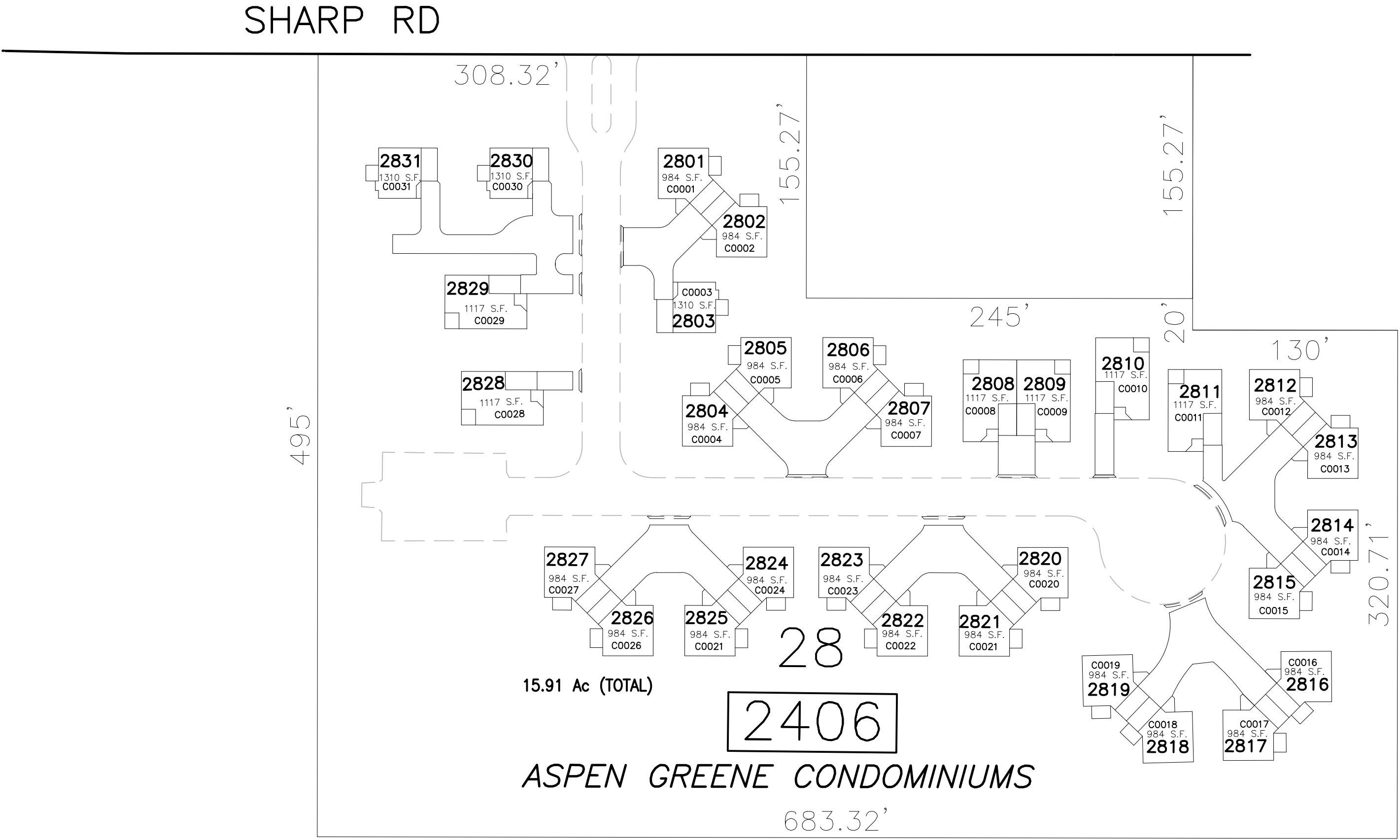


SCALE: 1"=200'

CONDOMINIUM
BLOCK 2405 LOT 6

LOT NO.	UNIT NO.	SQ. FT.
601	C0001	9530
602	C0002	8642

FLOOR PLAN NOT AVAILABLE
BUILDING OUTLINE TAKEN FROM
AERIAL PHOTOGRAPHY



SCALE: 1"=60'



TAX MAP
CITY OF VINELAND

CUMBERLAND COUNTY NEW JERSEY
SCALE: 1" = AS NOTED DATE: SEPT. 1999

OFFICE OF THE CITY ENGINEER
640 E. WOOD ST.
VINELAND, NEW JERSEY 08360

DAVID J. BATTISTINI, PE & LS

CITY ENGINEER
NEW JERSEY LICENSE NO. 26254

NEW JERSEY DEPARTMENT OF THE TREASURY
DIVISION OF TAXATION
PROPERTY ADMINISTRATION
APPROVED AS A TAX MAP PURSUANT TO THE AUTHORITY OF
N.J.S.A. 54:1-15 & 54:50-1
FOR THE DIRECTOR, DIVISION OF TAXATION

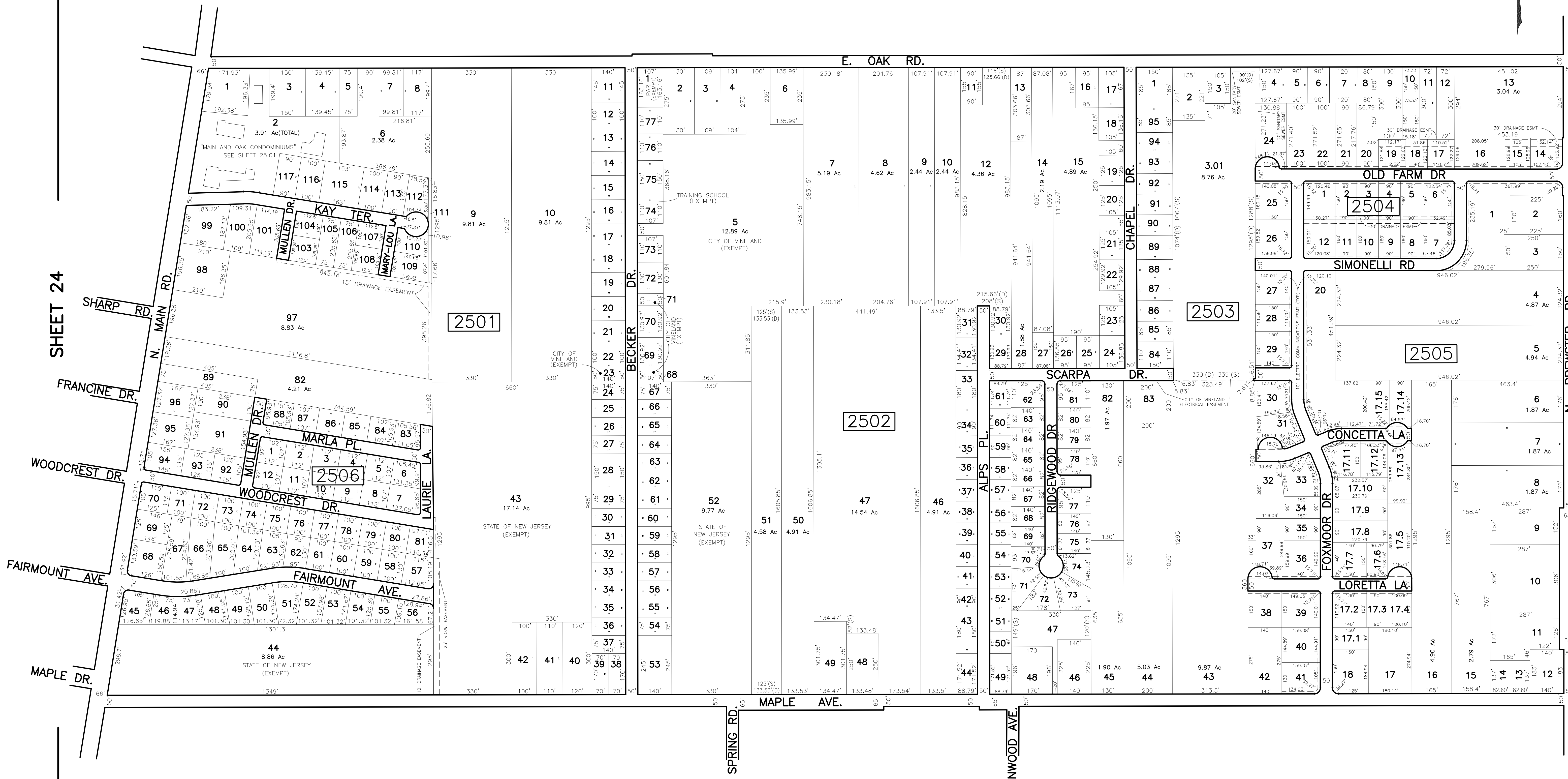
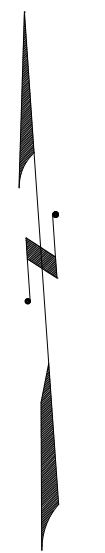
JAMES J. COLL, CHIEF, LOCAL ASSESSMENT COMPLIANCE C.T.A.

SANTO C. DIDONATO, PRINCIPAL FIELD REPRESENTATIVE C.T.A.

DATE: NOV 25 2011 SERIAL NO. 804

SHEET 19

REVISIONS		
DATE	BY	LIC.NO
OCT 22, 2002	ARH (COA# 246A27973300)	17775
JUL 14, 2003	ARH (COA# 246A27973300)	17775
MAR 3, 2005	ARH (COA# 246A27973300)	17775
FEB 3, 2006	ARH (COA# 246A27973300)	17775
AUG 30, 2007	ROBERT R. HEGGAN-ARH	17775
JUN 24, 2008	JOSEPH UCCIFERRI	36284
OCT 14, 2008	JOSEPH UCCIFERRI	36284
OCT 24, 2008	JOSEPH UCCIFERRI	36284
JUL 8, 2009	JOSEPH UCCIFERRI	36284
MAR 3, 2010	JOSEPH UCCIFERRI	36284
APR 13, 2010	JOSEPH UCCIFERRI	36284
NOV 5, 2015	JOSEPH UCCIFERRI	36284



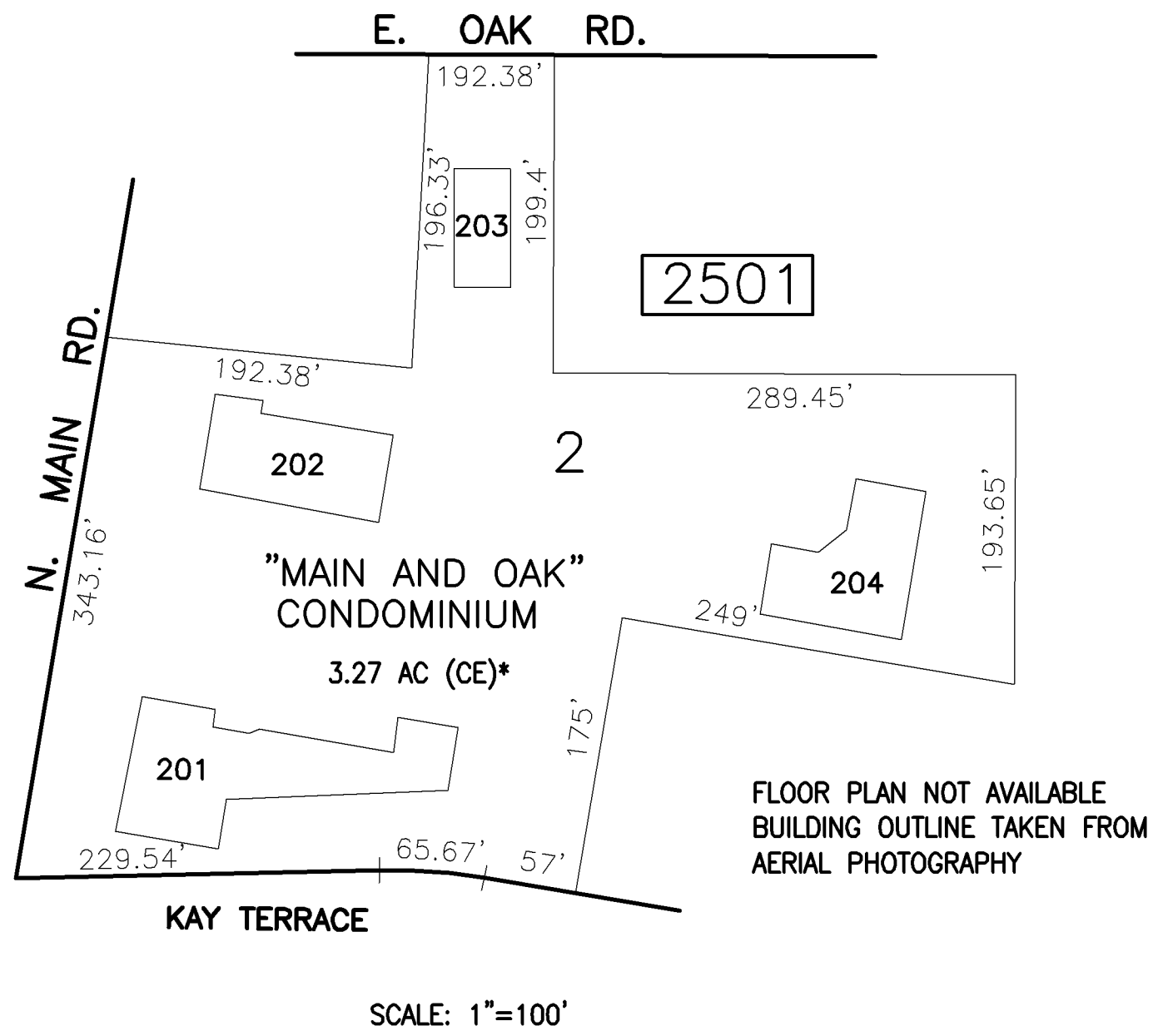
THIS MAP HAS BEEN DRAWN USING COMPUTER AIDED DRAFTING/DESIGN (CAD/D).

SHEET 32

NEW JERSEY DEPARTMENT OF THE TREASURY
DIVISION OF TAXATION
PROPERTY ADMINISTRATION
APPROVED AS A TAX MAP PURSUANT TO THE AUTHORITY OF
N.J.S.A. 54:1-18 & 54:50-1
FOR THE DIRECTOR, DIVISION OF TAXATION
James J. Coll C.T.S.
JAMES J. COLL, CHIEF, LOCAL ASSESSMENT COMPLIANCE
Samuel C. DiDonato C.T.A.
SAMUEL C. DIDONATO, PRINCIPAL FIELD REPRESENTATIVE
DATE: NOV 25 2017 SERIAL NO. 804

TAX MAP
CITY OF VINELAND
CUMBERLAND COUNTY
SCALE: 1" = 200'
NEW JERSEY
DATE: SEPT. 1999
OFFICE OF THE CITY ENGINEER
640 E. WOOD ST.
VINELAND, NEW JERSEY 08360
DAVID J. BATTISTINI, PE & LS
CITY ENGINEER
NEW JERSEY LICENSE NO. 26254

REVISIONS		
DATE	BY	LIC. NO.
JAN 23, 2009	JOSEPH UCCIFERRI	36284



CONDOMINIUM "MAIN AND OAK"
BLOCK 2501 LOT 2

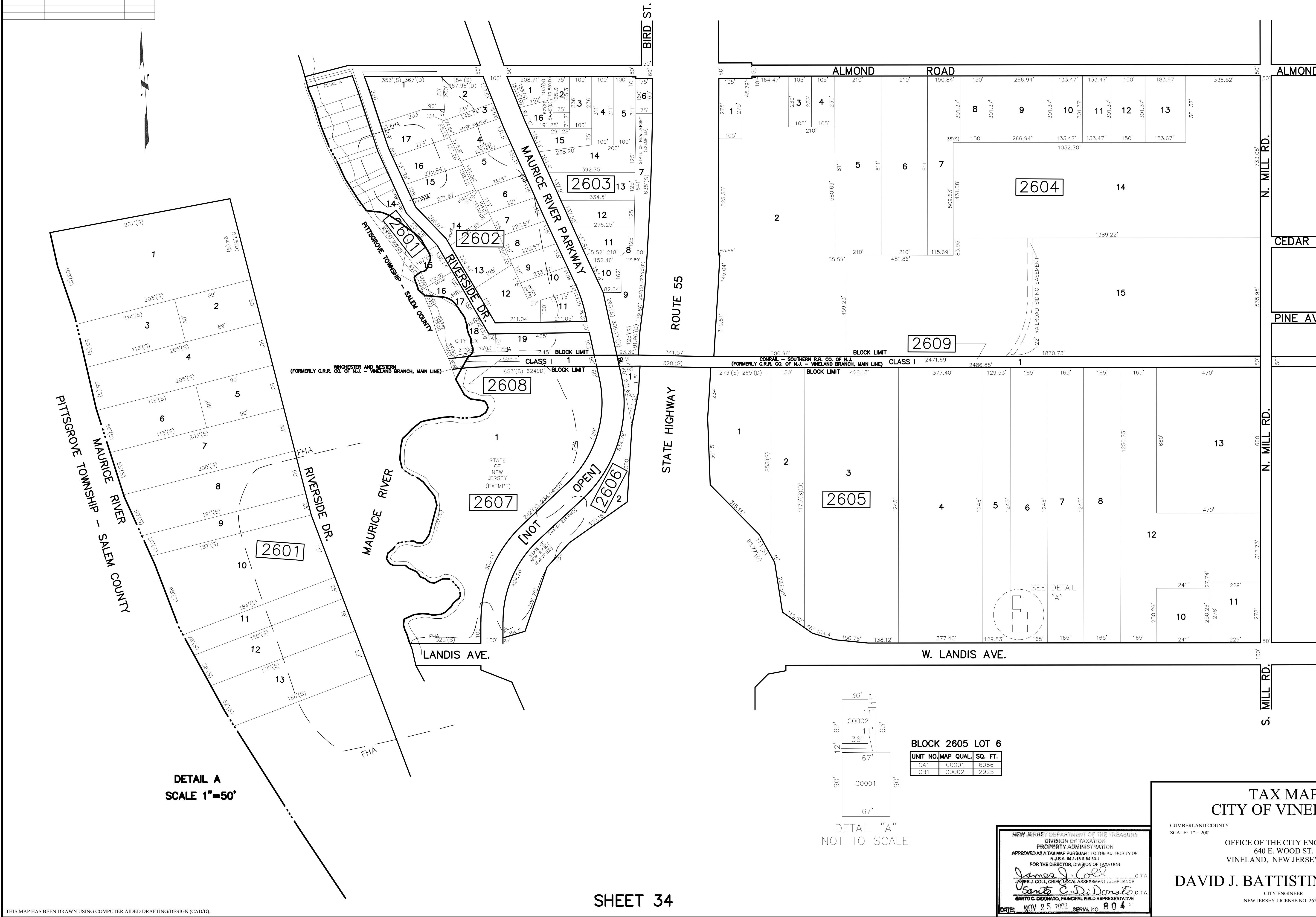
LOT NO.	UNIT NO.	MAP QUAL.	SQ. FT.
201	A1	C0001	11468
202	B1	C0002	5390
203	D1	C0004	6900
204	C1	C0003	4165

NEW JERSEY DEPARTMENT OF THE TREASURY
DIVISION OF TAXATION
PROPERTY ADMINISTRATION
APPROVED AS A TAX MAP PURSUANT TO THE AUTHORITY OF
N.J.S.A. 54:1-16 & 54:50-1
FOR THE DIRECTOR, DIVISION OF TAXATION
James J. Coll C.T.A.
JAMES J. COLL, CHIEF, LOCAL ASSESSMENT COMPLIANCE
Samir C. DiDonato C.T.A.
SAMIR C. DIDONATO, PRINCIPAL FIELD REPRESENTATIVE
DATE: NOV 25 2007 SERIAL NO. 804

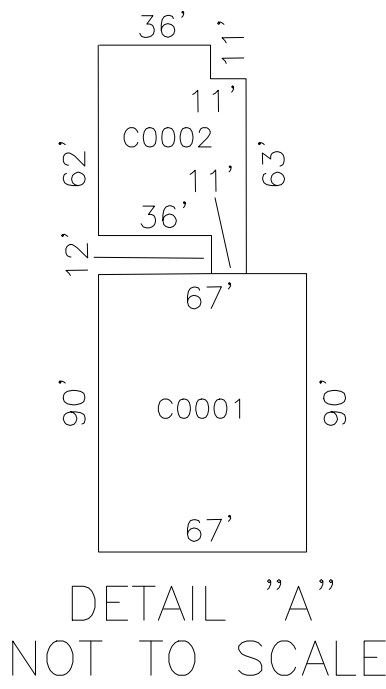
TAX MAP
CITY OF VINELAND
CUMBERLAND COUNTY NEW JERSEY
SCALE: 1" = 100' DATE: SEPT. 1999
OFFICE OF THE CITY ENGINEER
640 E. WOOD ST.
VINELAND, NEW JERSEY 08360
DAVID J. BATTISTINI, PE & LS
CITY ENGINEER
NEW JERSEY LICENSE NO. 26254

REVISIONS		
DATE	BY	LIC. NO.
OCT. 22, 2002	ARRH (COA# 246A27973300)	17775
SEPT. 19, 2008	JOSEPH UCCIFERRI	36284
NOV. 13, 2008	JOSEPH UCCIFERRI	36284
FEB. 21, 2012	JOSEPH UCCIFERRI	36284

SHEET 20



DETAIL A
SCALE 1"=50'

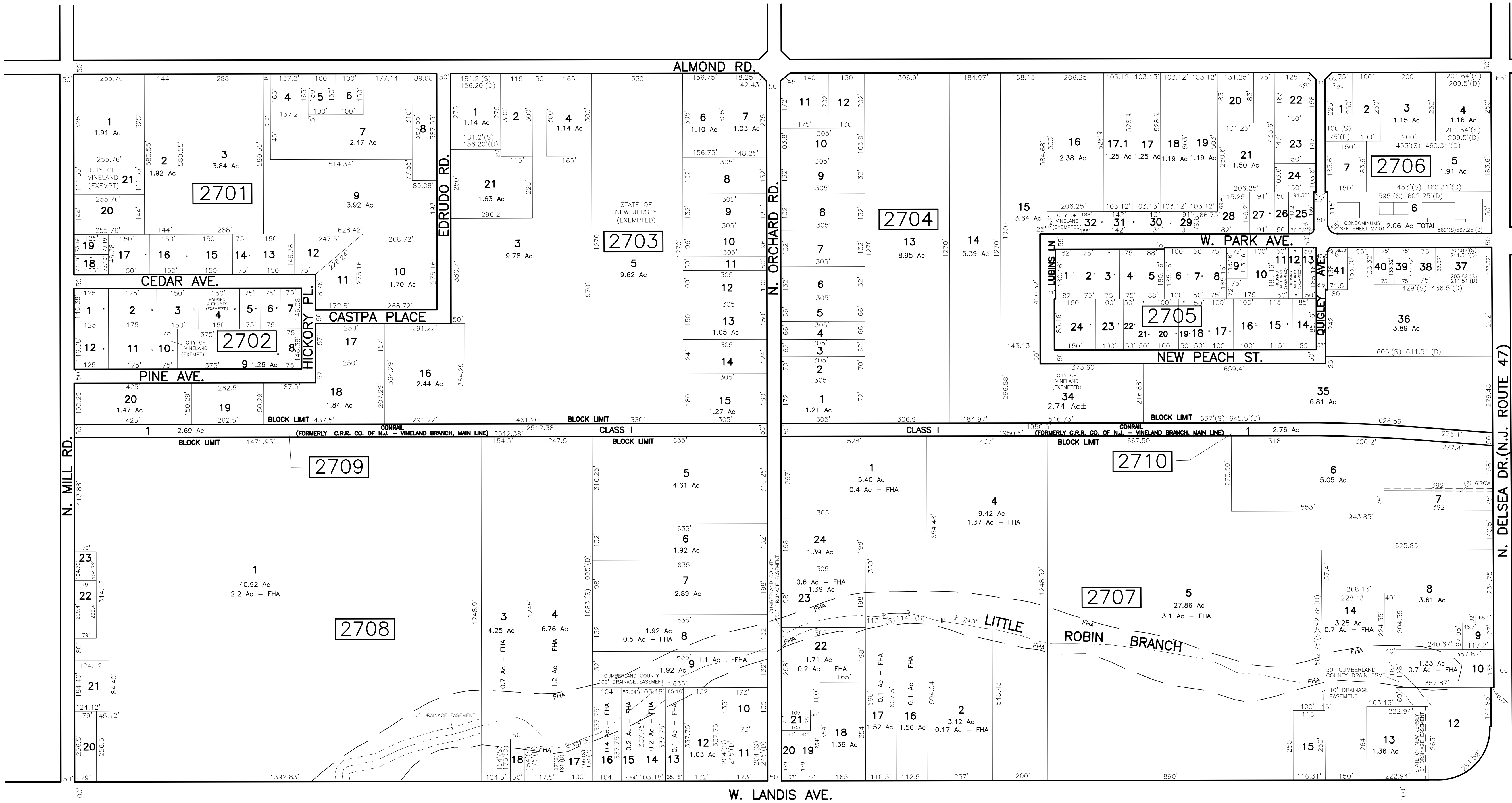


BLOCK 2605 LOT 6			
UNIT NO.	MAP	QUAL.	SQ. FT.
CA1	C0001		6066
CB1	C0002		2925

NEW JERSEY DEPARTMENT OF THE TREASURY
DIVISION OF TAXATION
PROPERTY ADMINISTRATION
APPROVED AS A TAX MAP PURSUANT TO THE AUTHORITY OF
N.J.S.A. 54:1-18 & 54:50-1
FOR THE DIRECTOR, DIVISION OF TAXATION
James J. Coll C.T.S.
JAMES J. COLL, CHIEF, LOCAL ASSESSMENT COMPLIANCE
Samuel C. DiDonato C.T.A.
SAMUEL C. DIDONATO, PRINCIPAL FIELD REPRESENTATIVE
DATE: NOV 25 2012 SERIAL NO. 804

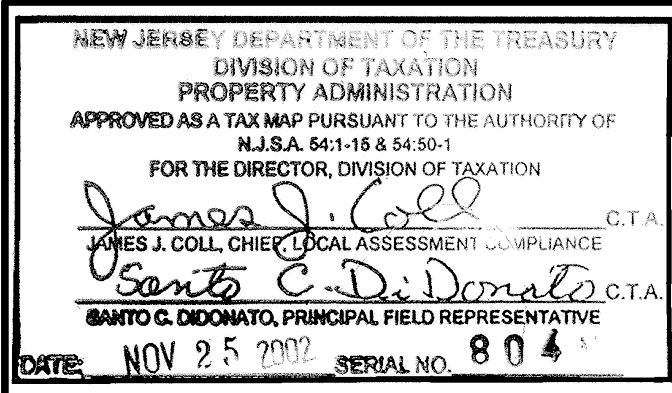
TAX MAP
CITY OF VINELAND
CUMBERLAND COUNTY NEW JERSEY
SCALE: 1" = 200' DATE: SEPT. 1999
OFFICE OF THE CITY ENGINEER
640 E. WOOD ST.
VINELAND, NEW JERSEY 08360
DAVID J. BATTISTINI, PE & LS
CITY ENGINEER
NEW JERSEY LICENSE NO. 26254

THIS MAP HAS BEEN DRAWN USING COMPUTER AIDED DRAFTING/DESIGN (CAD/D).



REVISIONS		
DATE	BY	LIC. NO.
SEPT. 19, 2008	JOSEPH UCCIFERRI	36284
DEC. 10, 2008	JOSEPH UCCIFERRI	36284
MAR. 16, 2009	JOSEPH UCCIFERRI	36284
DEC. 15, 2009	JOSEPH UCCIFERRI	36284
JAN. 21, 2013	JOSEPH UCCIFERRI	36284
SEP. 18, 2015	JOSEPH UCCIFERRI	36284

THIS MAP HAS BEEN DRAWN USING COMPUTER AIDED DRAFTING/DESIGN (CAD/D).



TAX MAP
CITY OF VINELAND

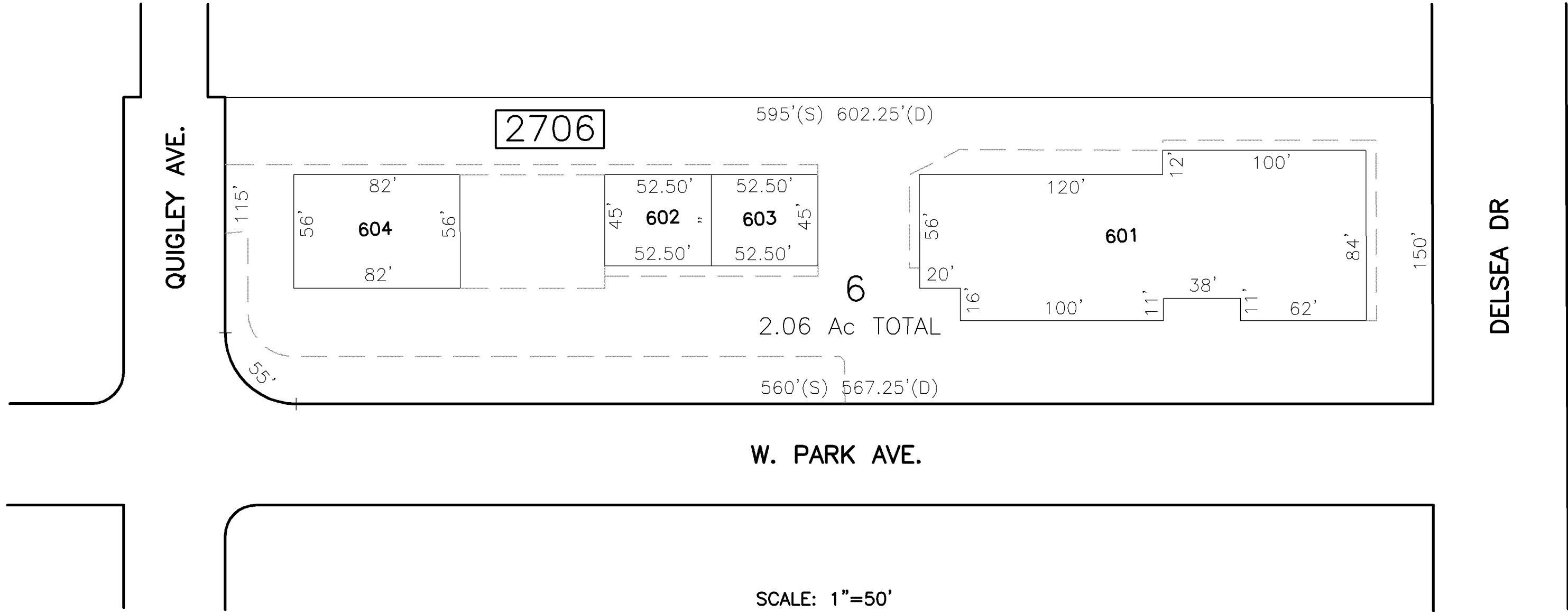
CUMBERLAND COUNTY
SCALE: 1" = 200'

OFFICE OF THE CITY ENGINEER
640 E. WOOD ST.
VINELAND, NEW JERSEY 08360

DAVID J. BATTISTINI, PE & LS

CITY ENGINEER
NEW JERSEY LICENSE NO. 26254

REVISIONS		
DATE	BY	LIC. NO.
SEPT. 19, 2008	JOSEPH UCCIFERRI	36284
JAN. 23, 2009	JOSEPH UCCIFERRI	36284



SCALE: 1"=50'

Block 2706 Lot 6		
LOT NO.	UNIT NO.	MAP QUAL.
601	C1A	C0001
602	C2A	C0002
603	C2B	C0003
604	C3A	C0004

NEW JERSEY DEPARTMENT OF THE TREASURY
DIVISION OF TAXATION
PROPERTY ADMINISTRATION
APPROVED AS A TAX MAP PURSUANT TO THE AUTHORITY OF
N.J.S.A. 54:1-16 & 54:50-1
FOR THE DIRECTOR, DIVISION OF TAXATION
James J. Coll C.T.A.
JAMES J. COLL, CHIEF, LOCAL ASSESSMENT COMPLIANCE
Samuel C. DiDonato C.T.A.
SAMUEL C. DIDONATO, PRINCIPAL FIELD REPRESENTATIVE
DATE: NOV 25 2007 SERIAL NO. 804

TAX MAP
CITY OF VINELAND
CUMBERLAND COUNTY NEW JERSEY
SCALE: 1" = 50' DATE: SEPT 1999
OFFICE OF THE CITY ENGINEER
640 E. WOOD ST.
VINELAND, NEW JERSEY 08360
DAVID J BATTISTINI, PE & LS
CITY ENGINEER
NEW JERSEY LICENSE NO. 26254



REVISIONS		
DATE	BY	LIC. NO.
OCT 22, 2002	ARH (COA# 24GA27973300)	17775
JUL 14, 2003	ARH (COA# 24GA27973300)	17775
MAR 16, 2004	ENGINEERING	26254
MAR 3, 2005	ARH (COA# 24GA27973300)	17775
MAY 10, 2007	ARH (COA# 24GA27973300)	17775
OCT 14, 2008	JOSEPH UCCIFERRI	36284
NOV 25, 2013	JOSEPH UCCIFERRI	36284
MAY 25, 2017	JOSEPH UCCIFERRI	36284



NOTE:
SPECIAL TAX DISTRICT LINES
OFFSET 7.5' FOR DISPLAY
PURPOSES ONLY

VINELAND DOWNTOWN IMPROVEMENT DISTRICT SPECIAL TAX	
BLOCK	LOT
2802	12
2802	13
2802	15
2802	16
2802	20
2802	21
2802	22
2802	23
2802	24

NEW JERSEY DEPARTMENT OF THE TREASURY
DIVISION OF TAXATION
PROPERTY ADMINISTRATION
APPROVED AS A TAX MAP PURSUANT TO THE AUTHORITY OF
NJ S.A. 54:1-18 & 54:50-1
FOR THE DIRECTOR, DIVISION OF TAXATION
James J. Coll C.T.A.
JAMES J. COLL, CHIEF, LOCAL ASSESSMENT COMPLIANCE
James J. Coll C.T.A.
JAMES J. COLL, CHIEF, LOCAL ASSESSMENT COMPLIANCE
DATE: NOV 25 2007 SERIAL NO. 804

TAX MAP
CITY OF VINELAND
CUMBERLAND COUNTY NEW JERSEY
SCALE: 1" = 100' DATE: SEPT. 1999
OFFICE OF THE CITY ENGINEER
640 E. WOOD ST.
VINELAND, NEW JERSEY 08360
DAVID J. BATTISTINI, PE & LS
CITY ENGINEER
NEW JERSEY LICENSE NO. 26254

SHEET 27

SHEET 29

W. PARK AVE.

W. PEACH ST

W. PEAR ST

W. PLUM ST

W. WOOD ST

W. LANDIS AVE

N. EAST BLVD.

TAX MAP
CITY OF VINELAND

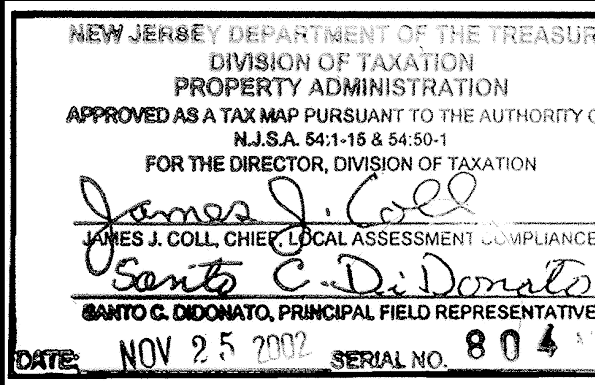
CUMBERLAND COUNTY
SCALE: 1" = 100'

NEW JERSEY
DATE: SEPT. 1999

OFFICE OF THE CITY ENGINEER
640 E. WOOD ST.
VINELAND, NEW JERSEY 08360

DAVID J. BATTISTINI, PE & LS

CITY ENGINEER
NEW JERSEY LICENSE NO. 26254



VINELAND DOWNTOWN IMPROVEMENT DISTRICT
SPECIAL TAX

BLOCK	LOT
2917	2
2917	3
2917	4
2918	2
2918	8
2918	9
2918	10
2918	11
2919	16
2919	17
2919	18
2919	21
2920	6
2920	7
2920	14
2920	15
2920	16
2920	17
2920	18
2920	19
2920	21

NOTE:
SPECIAL TAX DISTRICT LINES
OFFSET 7.5' FOR DISPLAY
PURPOSES ONLY



DETAIL
1" = 30'

S. WEST AVE.

S. 2nd ST.

S. 3rd ST.

S. 4th ST.

S. WEST BLVD.

S. EAST BLVD.

REVISIONS		
DATE	BY	LIC. NO.
JUL 14, 2003	ARH (COA# 24GA27973300)	17775
MAR 3, 2004	ENGINEERING	26254
APR 15, 2004	ENGINEERING	26254
OCT 4, 2005	ARH (COA# 24GA27973300)	17775
FEB 3, 2006	ARH (COA# 24GA27973300)	17775
MAR 28, 2006	ARH (COA# 24GA27973300)	17775
NOV 7, 2008	JOSEPH UCCIFERRI	36284
JAN 13, 2011	JOSEPH UCCIFERRI	36284

REVISIONS		
DATE	BY	LIC.NO
OCT 22, 2002	ARH (CO# 246A27973300)	17775
JUL 14, 2003	ARH (CO# 246A27973300)	17775
MAY 10, 2007	ROBERT R. HEGGAN-ARH	17775
JUL 3, 2007	ROBERT R. HEGGAN-ARH	17775
NOV 13, 2008	JOSEPH UCIFERRI	36284
MAR 24, 2009	JOSEPH UCIFERRI	36284
MAY 18, 2015	JOSEPH UCIFERRI	36284
SEP 10, 2015	JOSEPH UCIFERRI	36284

THIS MAP HAS BEEN DRAWN USING
COMPUTER AIDED DRAFTING/DESIGN (CADD).

NOTE:
SPECIAL TAX DISTRICT LINES
OFFSET 7.5' FOR DISPLAY
PURPOSES ONLY

VINELAND DOWNTOWN IMPROVEMENT DISTRICT
SPECIAL TAX

BLOCK	LOT
3019	6
3019	7
3019	8
3019	9
3019	10
3019	11
3019	12
3019	13
3019	14
3019	15
3019	16
3019	17
3020	3
3020	4
3020	5
3020	9
3020	10
3020	11
3020	12
3020	13
3020	14
3020	15
3020	16
3020	17
3020	18
3020	19
3020	20
3021	10
3021	11
3021	13
3021	14
3021	15
3021	16
3021	8
3022	9
3022	10
3022	11

NEW JERSEY DEPARTMENT OF THE TREASURY
DIVISION OF TAXATION
PROPERTY ADMINISTRATION
APPROVED AS A TAX MAP PURSUANT TO THE AUTHORITY OF
N.J.S.A. 54:1-18 & 54:30-1
FOR THE DIRECTOR, DIVISION OF TAXATION
James J. Coll C.T.A.
JAMES J. COLL, CHIEF OF LOCAL ASSESSMENT COMPLIANCE
Samuel C. DeDonato C.T.A.
SAMUEL C. DEDONATO, PRINCIPAL FIELD REPRESENTATIVE
DATE: NOV 25 2002 SERIAL NO. 804

TAX MAP
CITY OF VINELAND

CUMBERLAND COUNTY
SCALE: 1" = 100'

OFFICE OF THE CITY ENGINEER
640 E. WOOD ST.
VINELAND, NEW JERSEY 08360

DAVID J. BATTISTINI, PE & LS
CITY ENGINEER
NEW JERSEY LICENSE NO. 26254

NEW JERSEY
DATE: SEPT. 1999

W. PARK AVE.

W. PEACH ST

W. PEAR ST

W. PLUM ST

W. WOOD ST

LANDIS PARK ENTRANCE

SHEET 23

PARK DR.

CRYSTAL AVE.

HARVARD ST.

GILMORE ST.

E. PARK AVE.

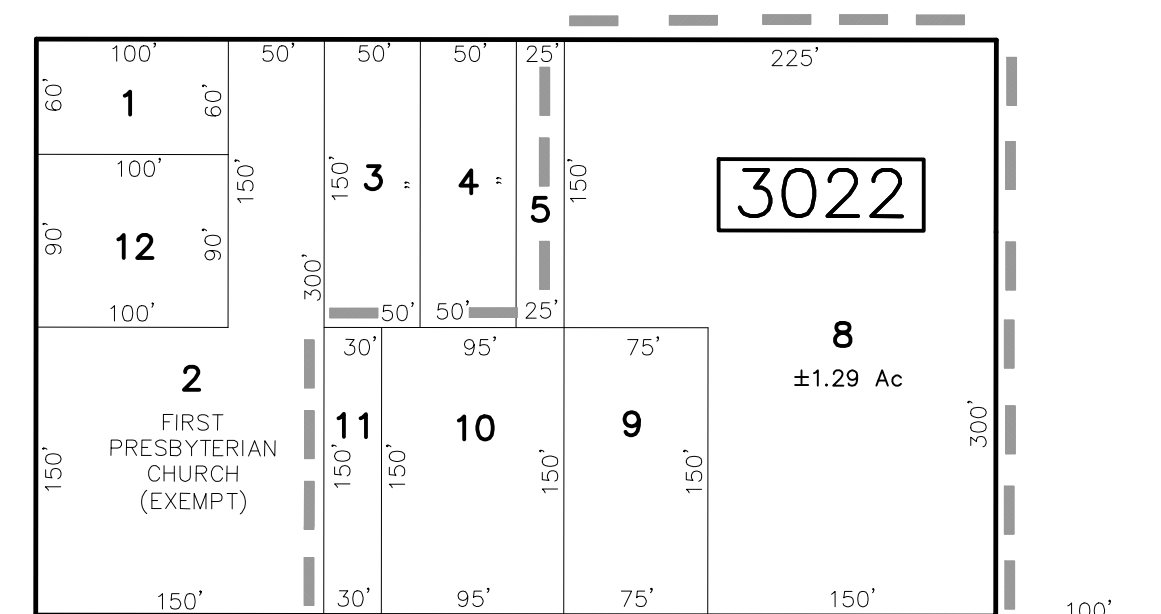
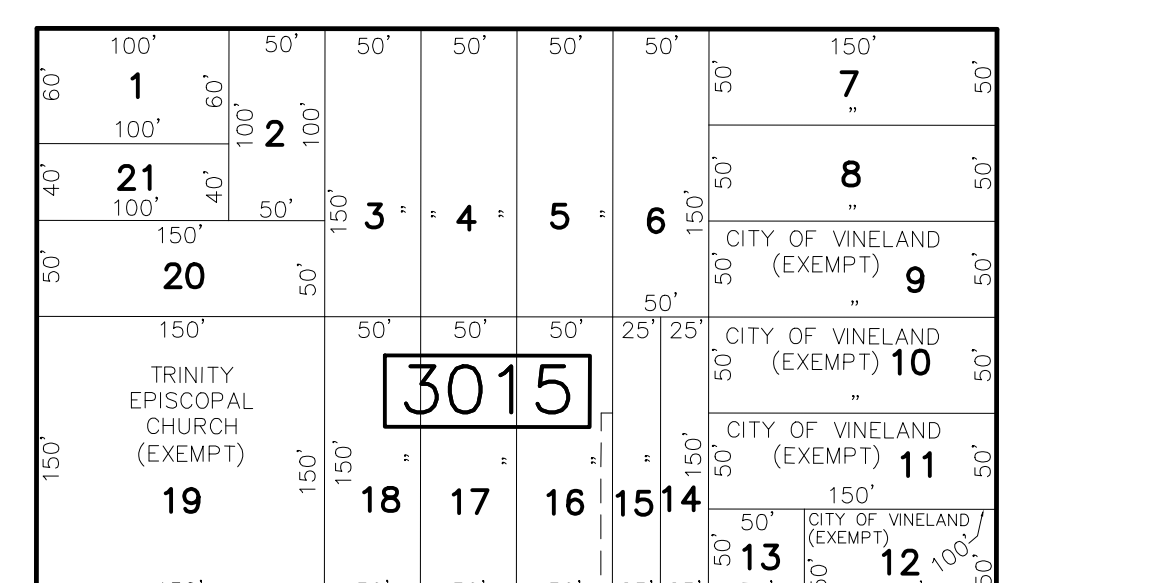
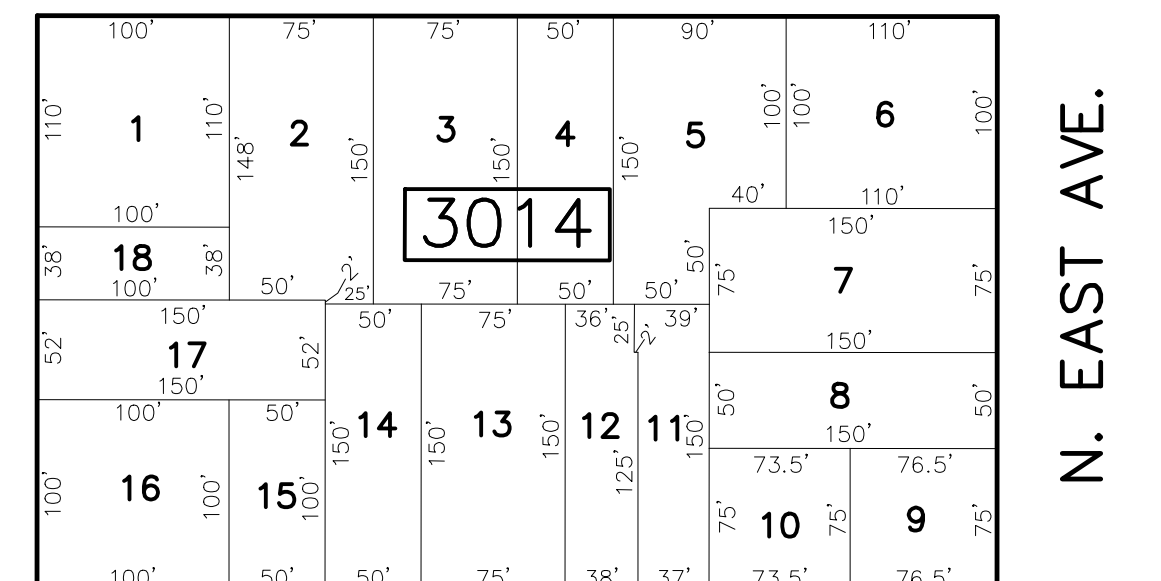
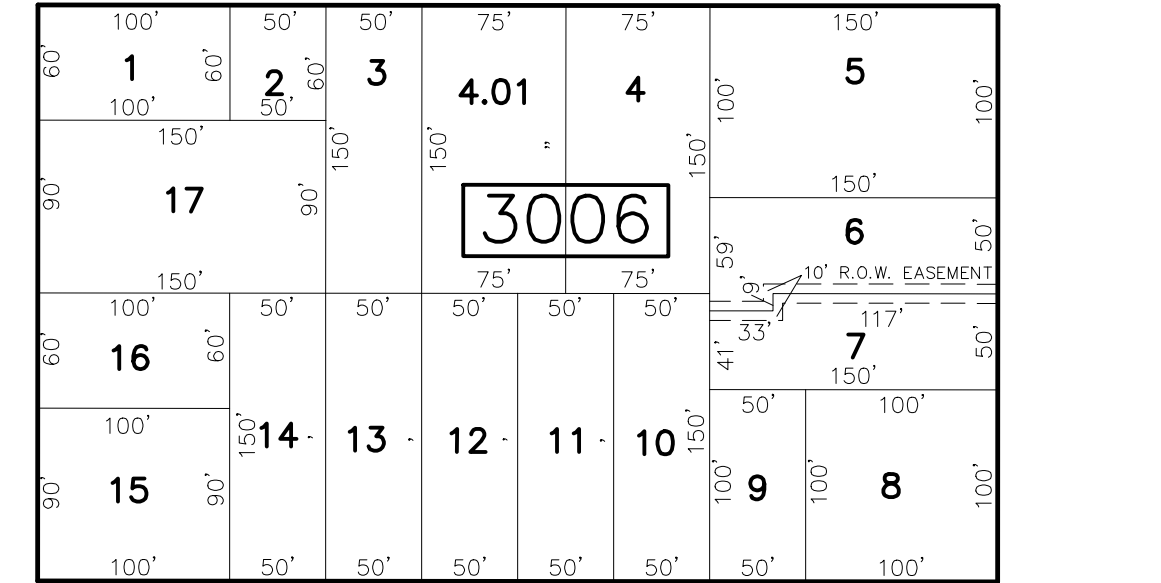
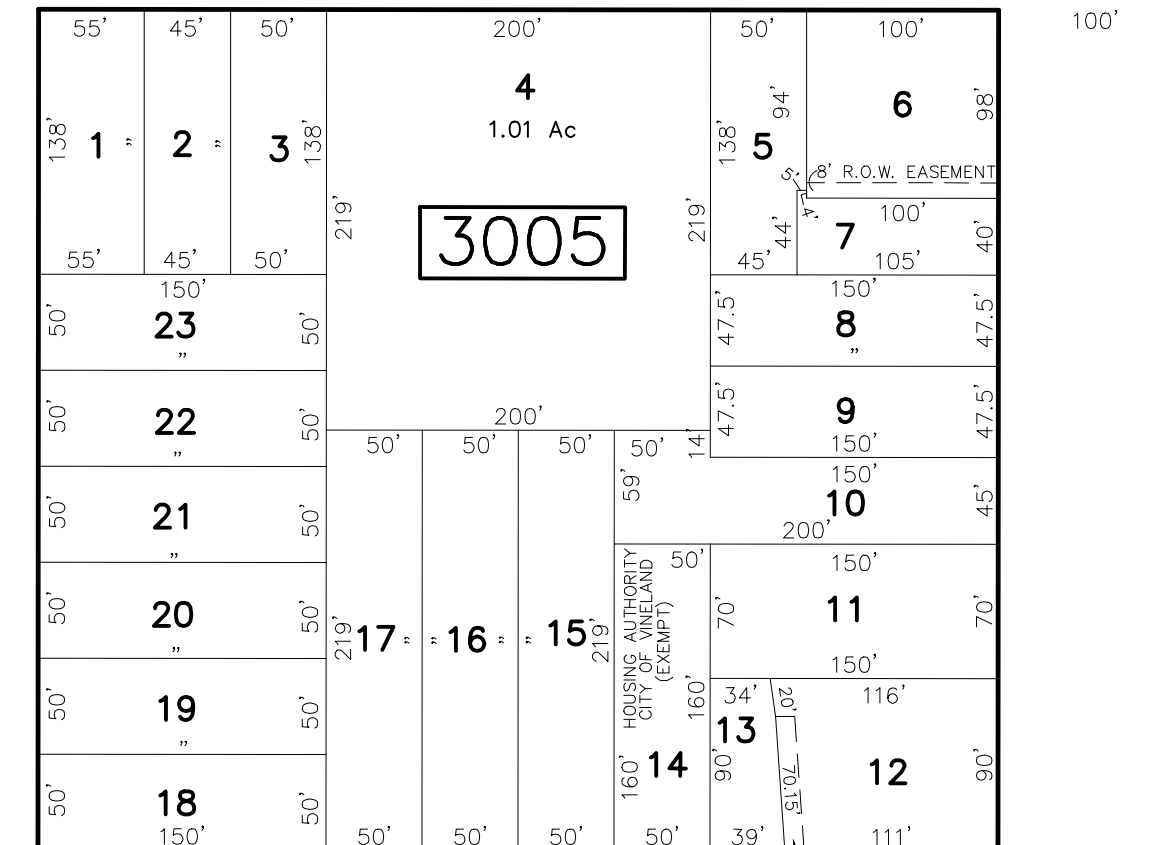
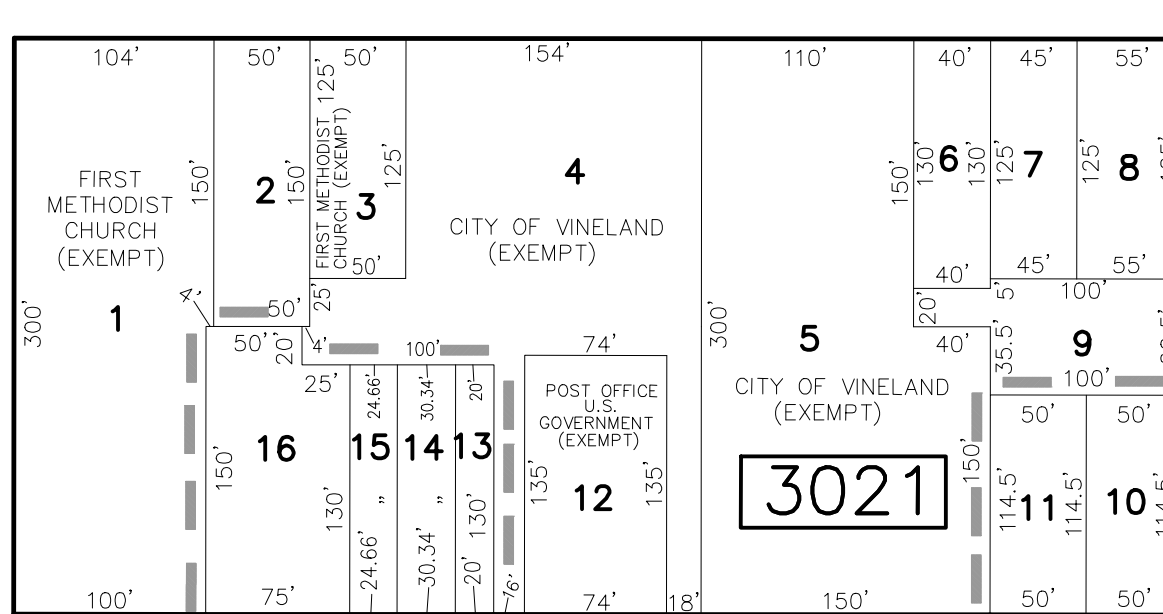
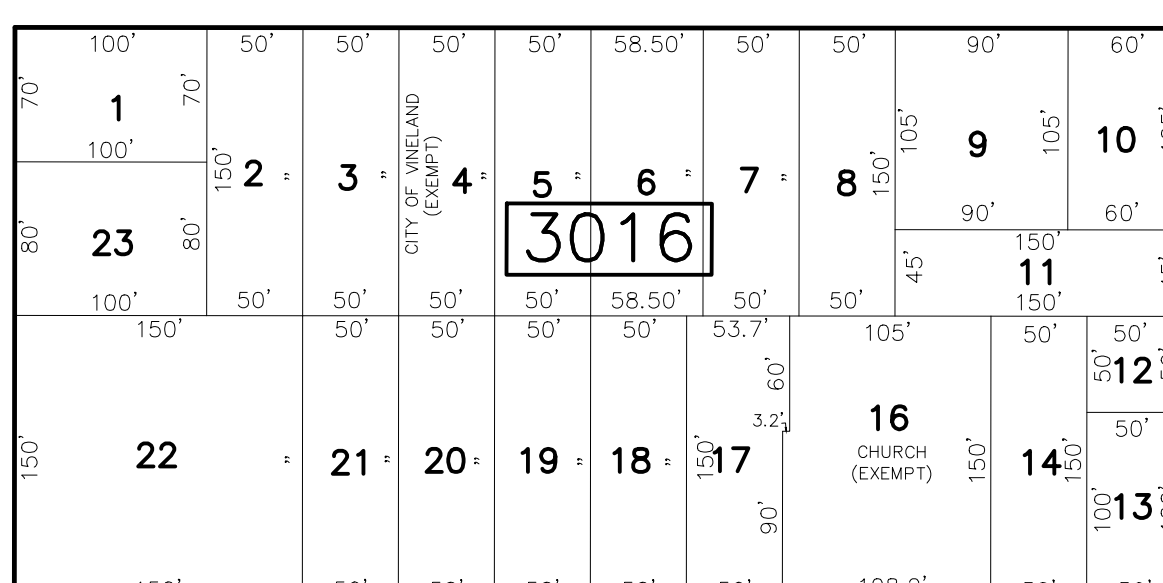
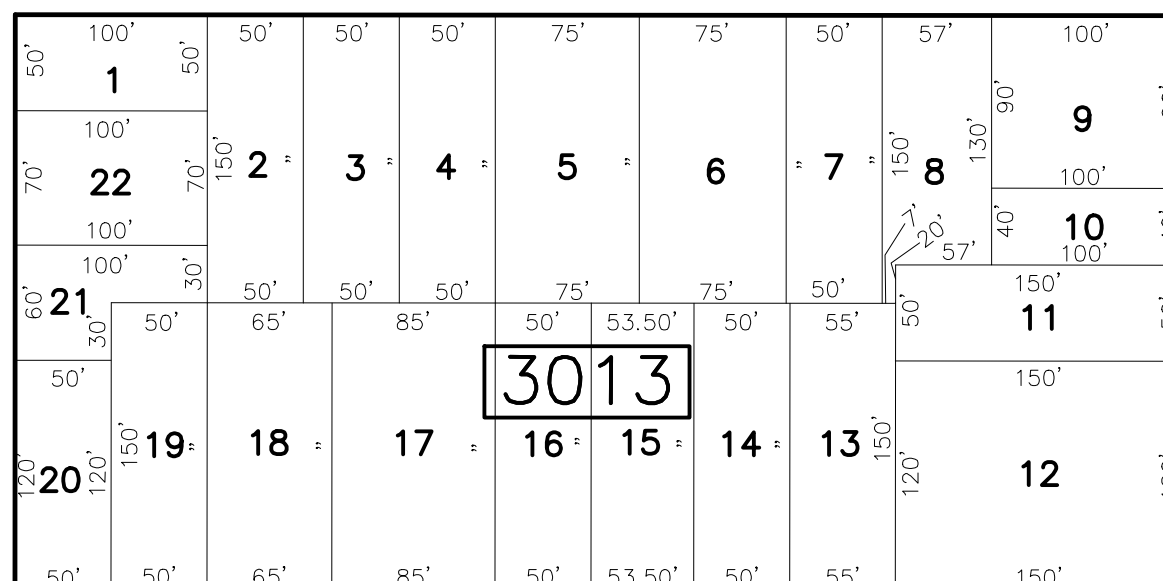
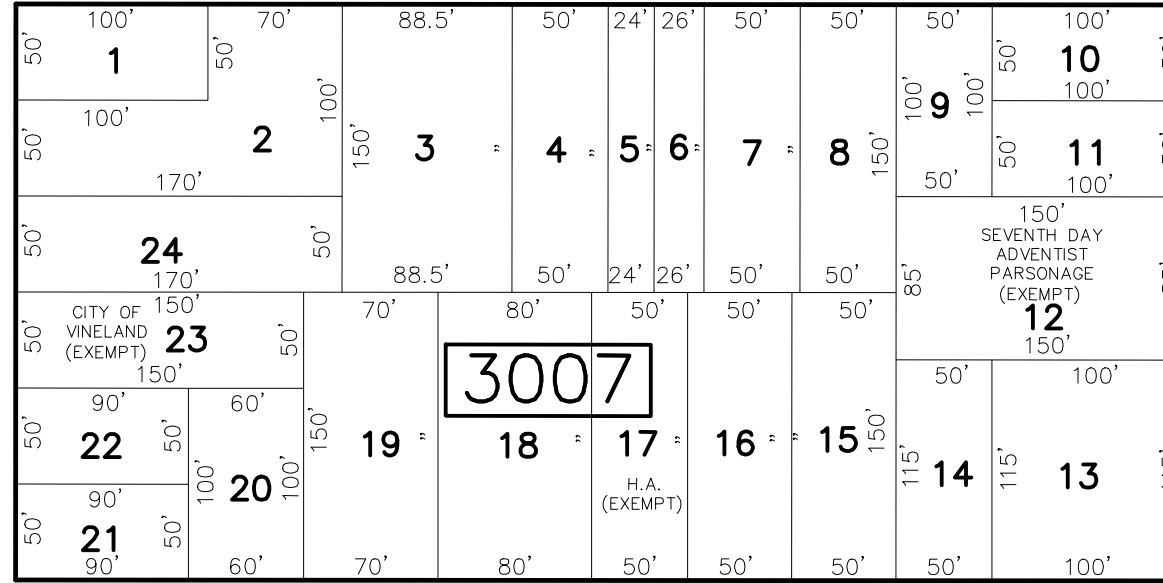
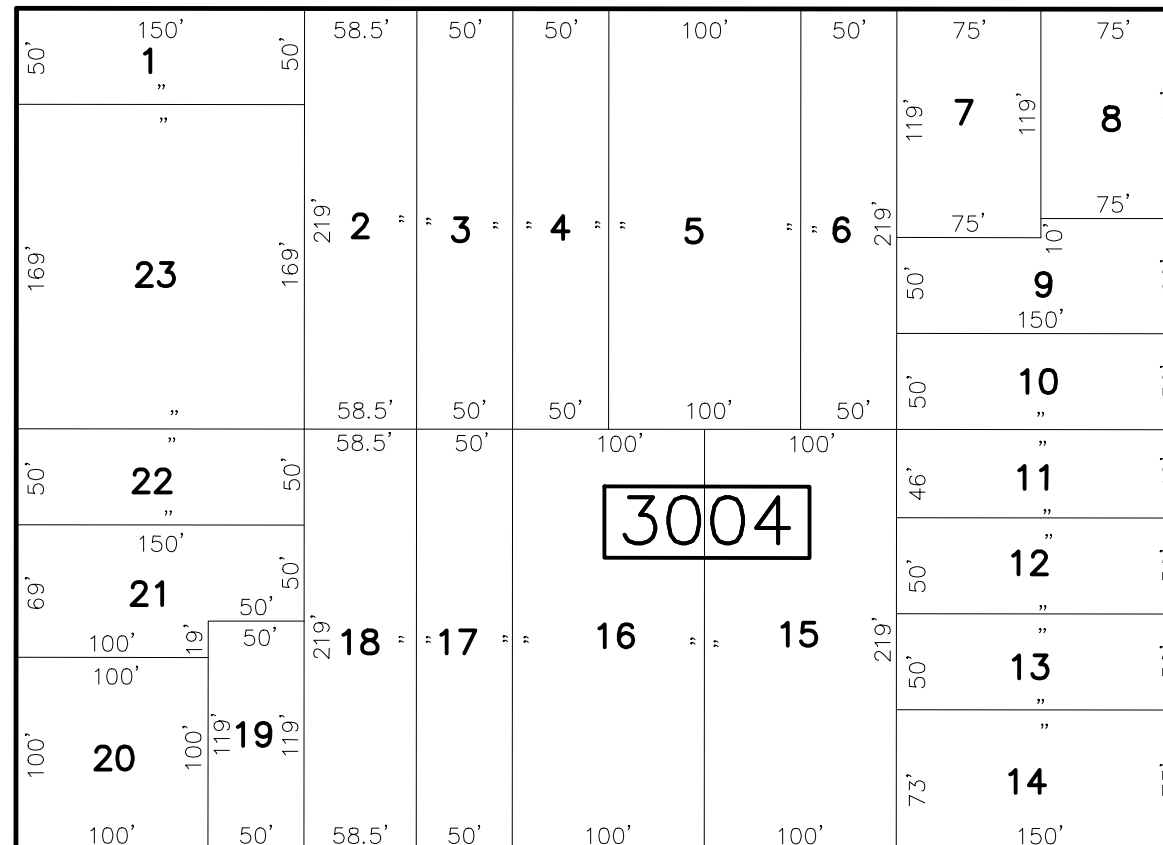
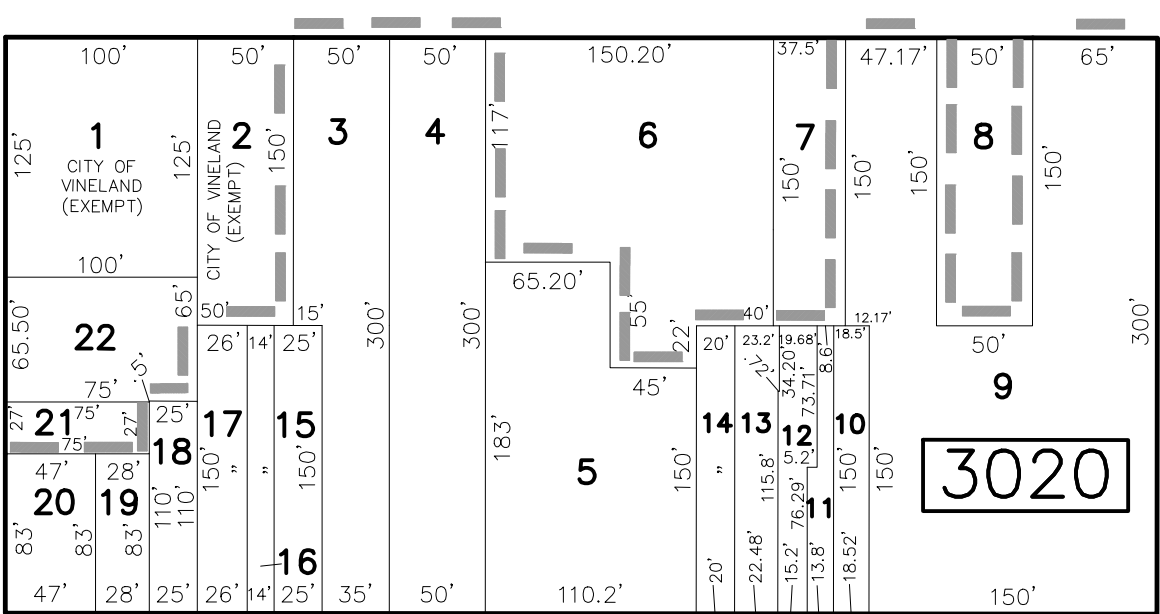
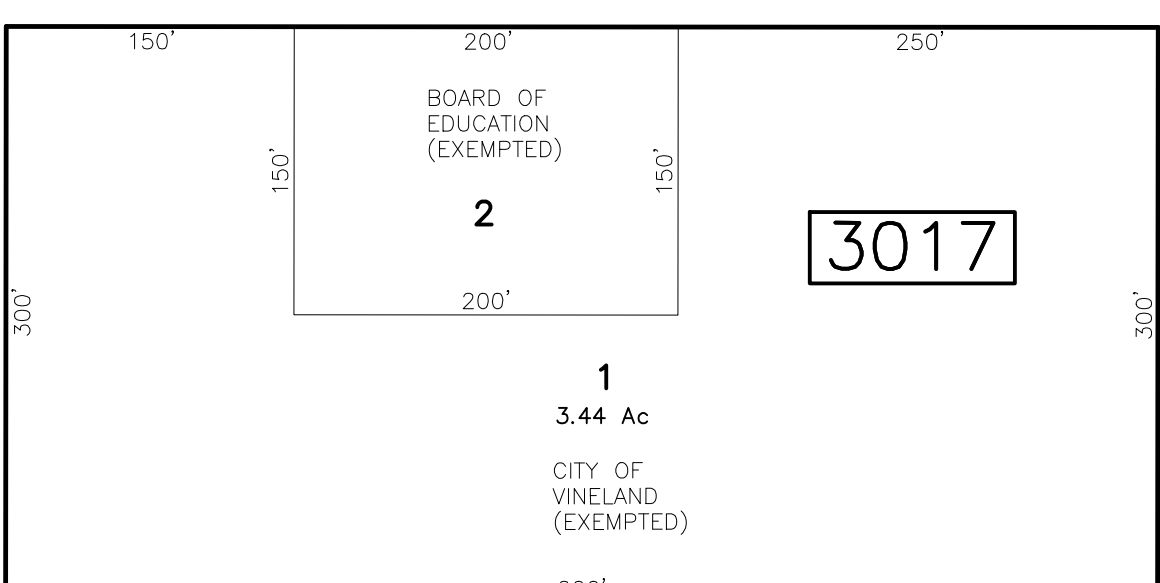
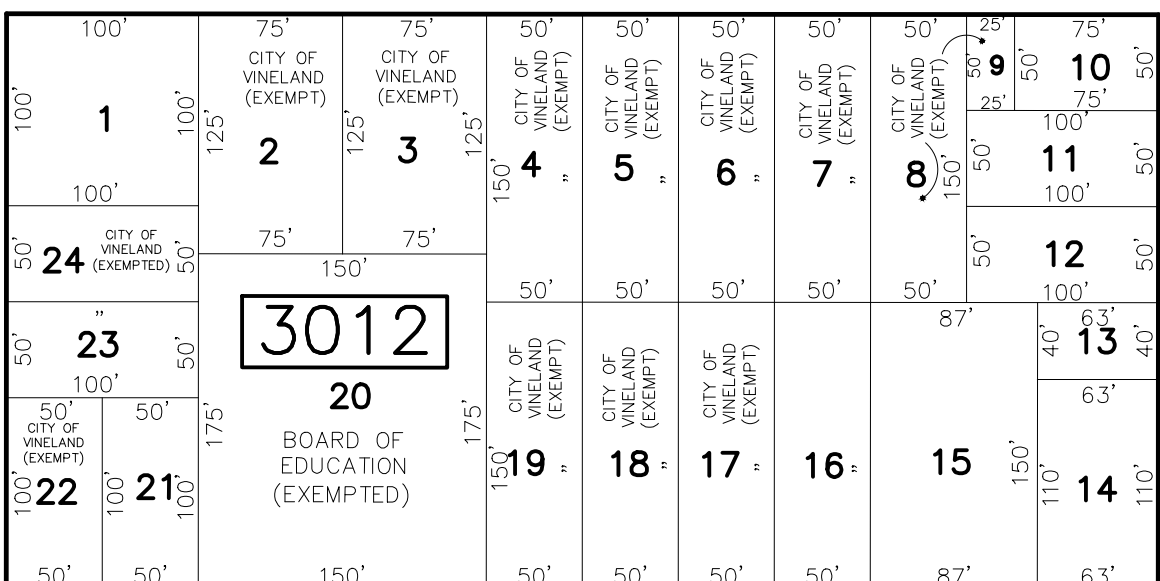
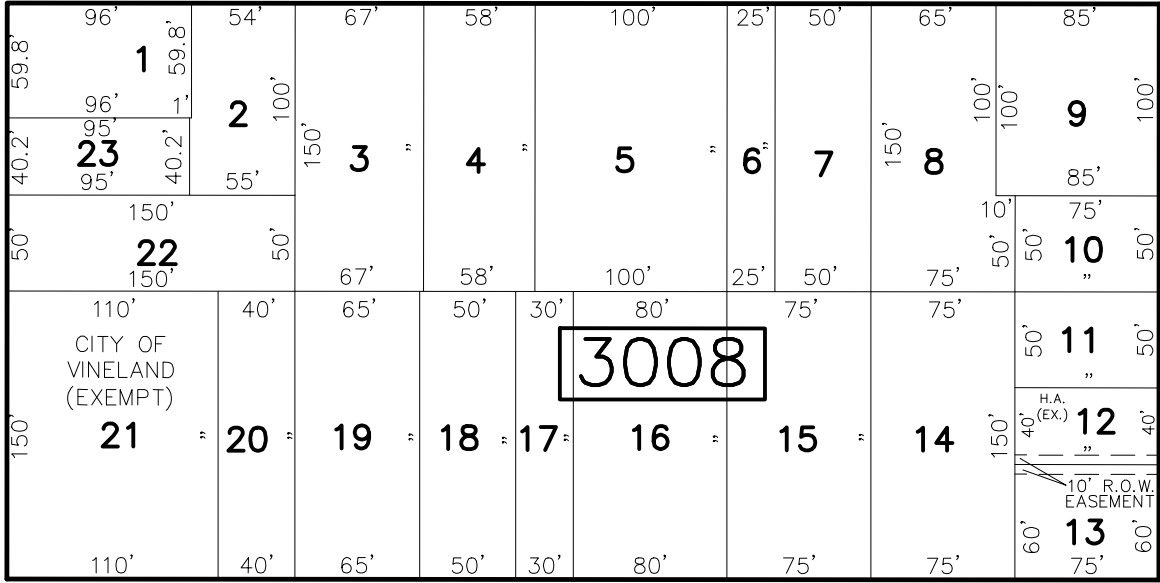
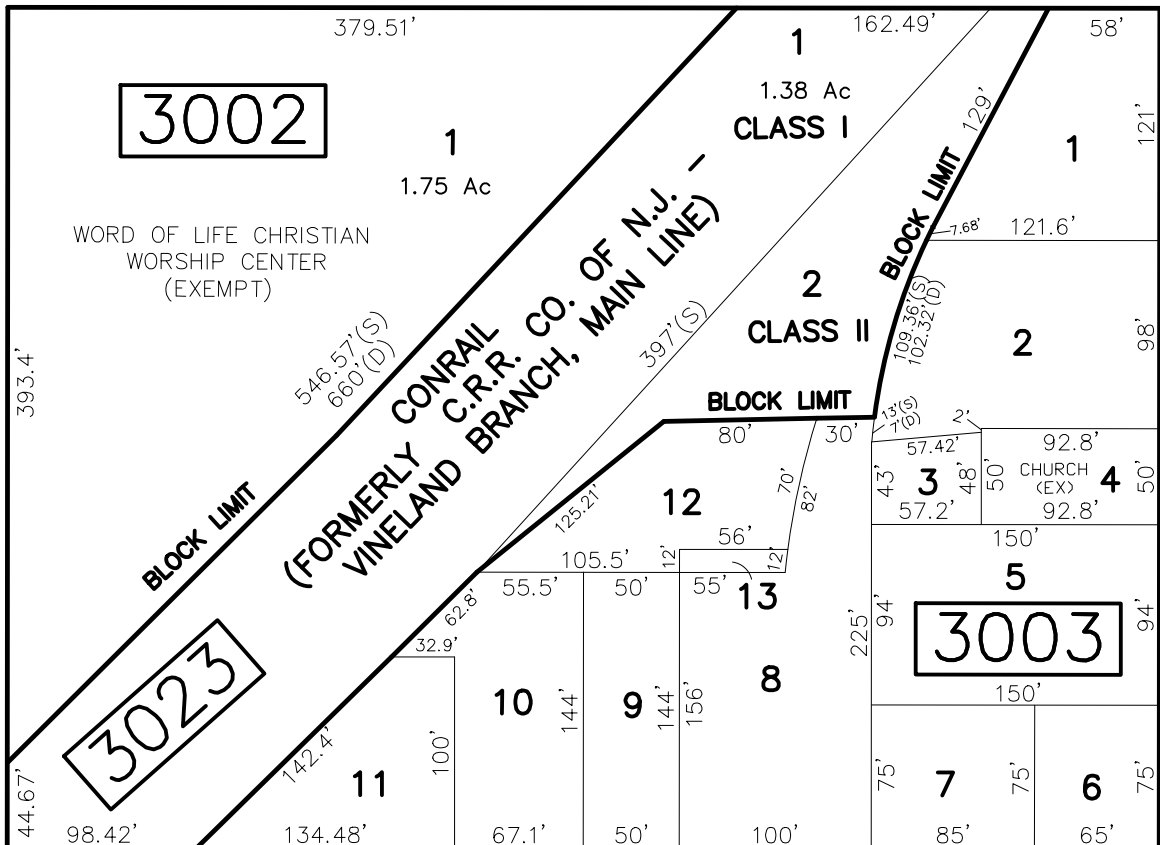
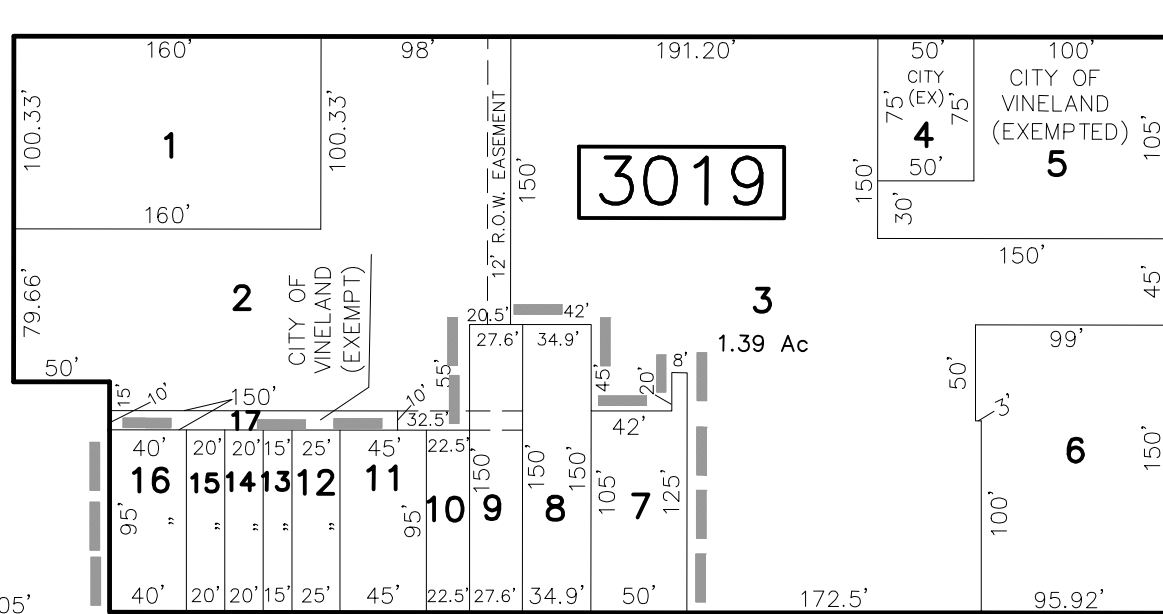
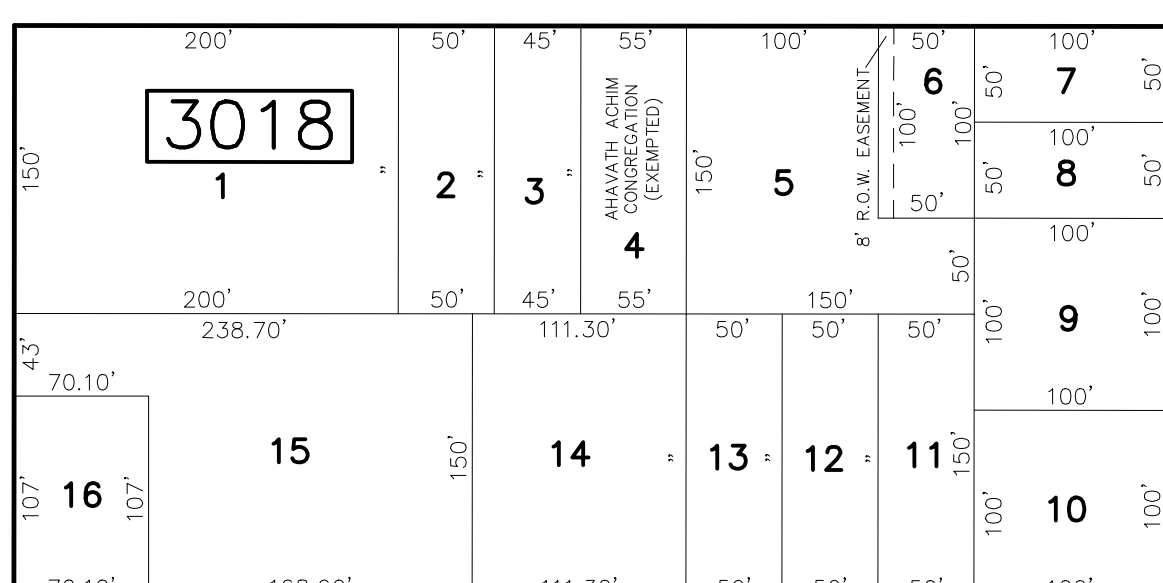
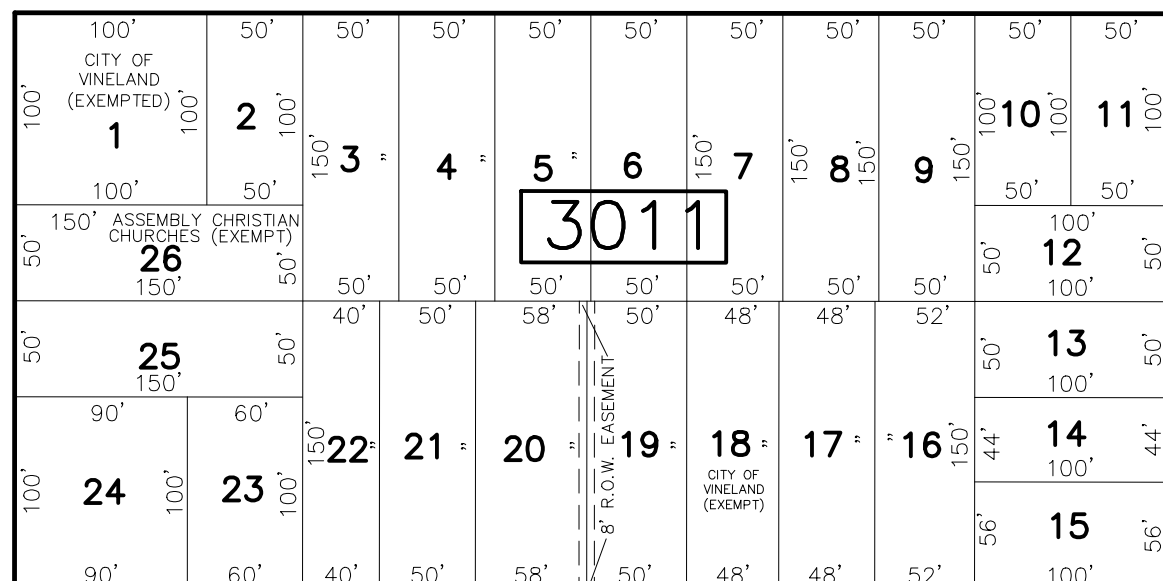
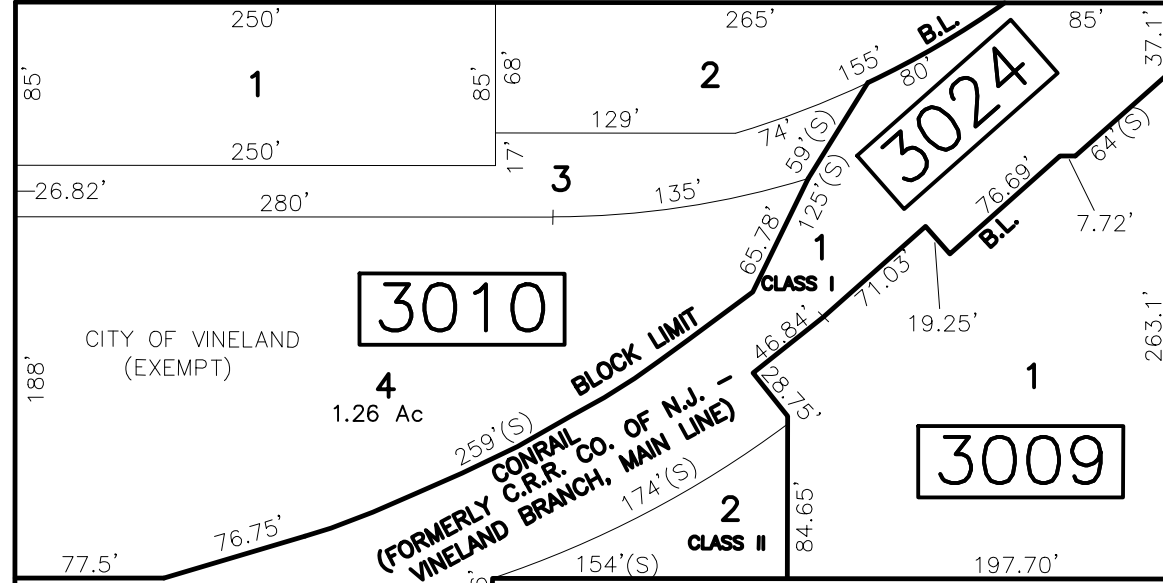
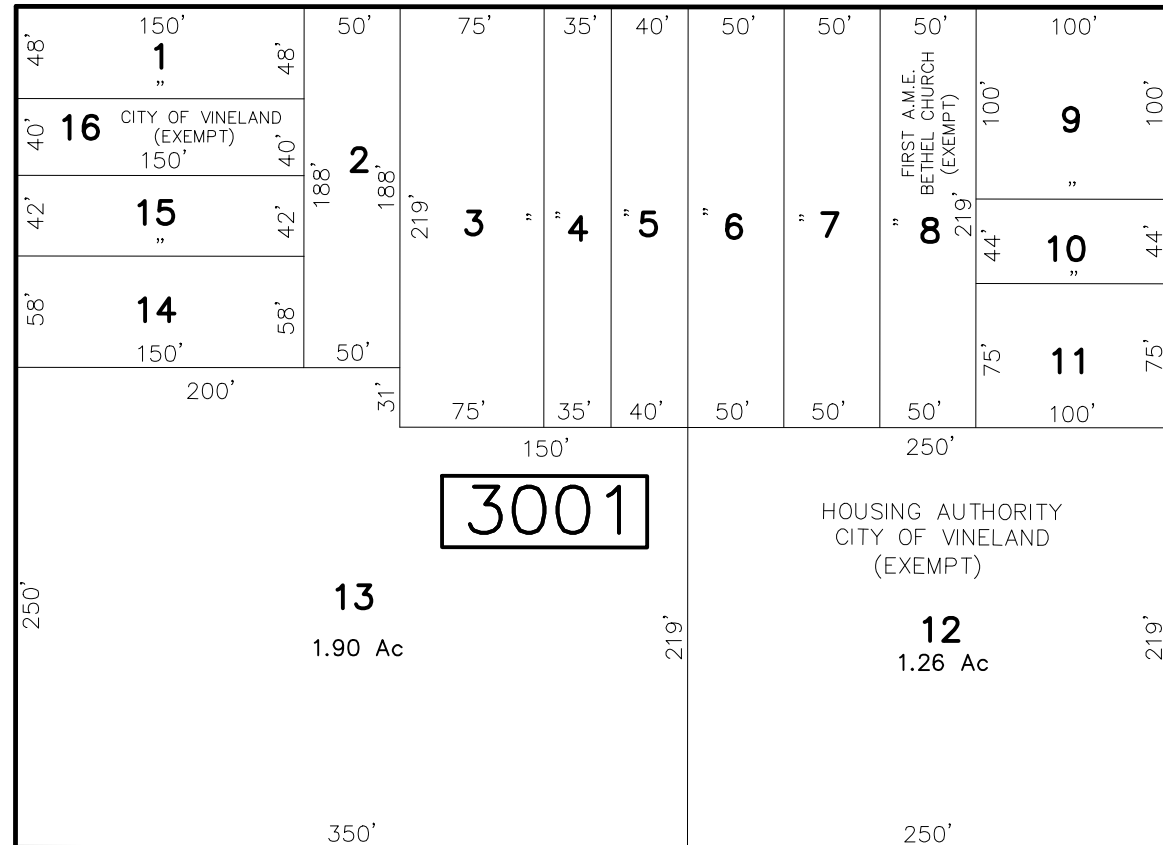
E. PEACH ST

E. PEAR ST

E. PLUM ST

E. WOOD ST

E. LANDIS AVE.



S. EAST BLVD

S. 6th ST

SHEET 40

S. 7th ST

S. 8th ST

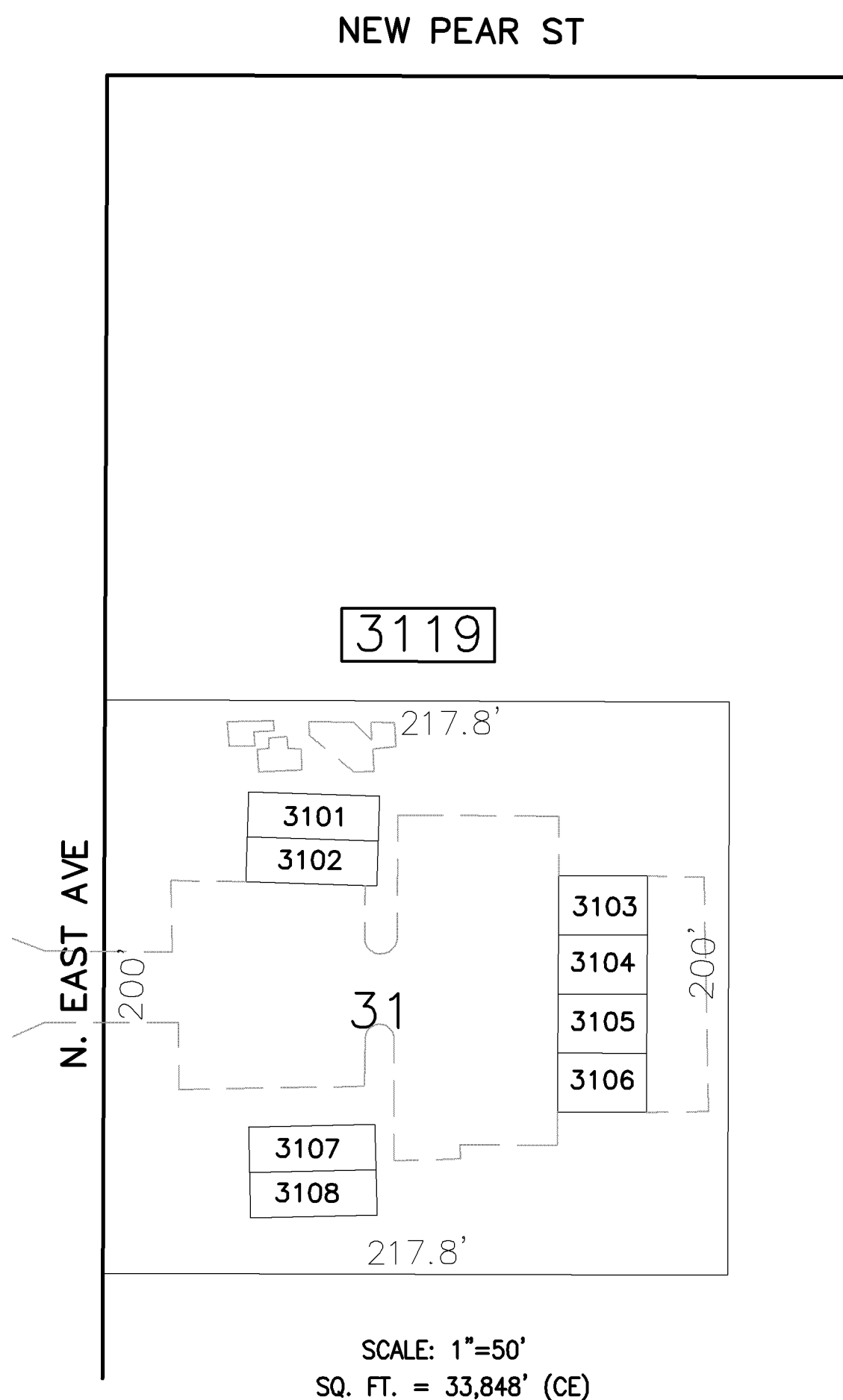
S. EAST AVE.

NEW PEAR ST

N. EAST AVE.

SHEET 31

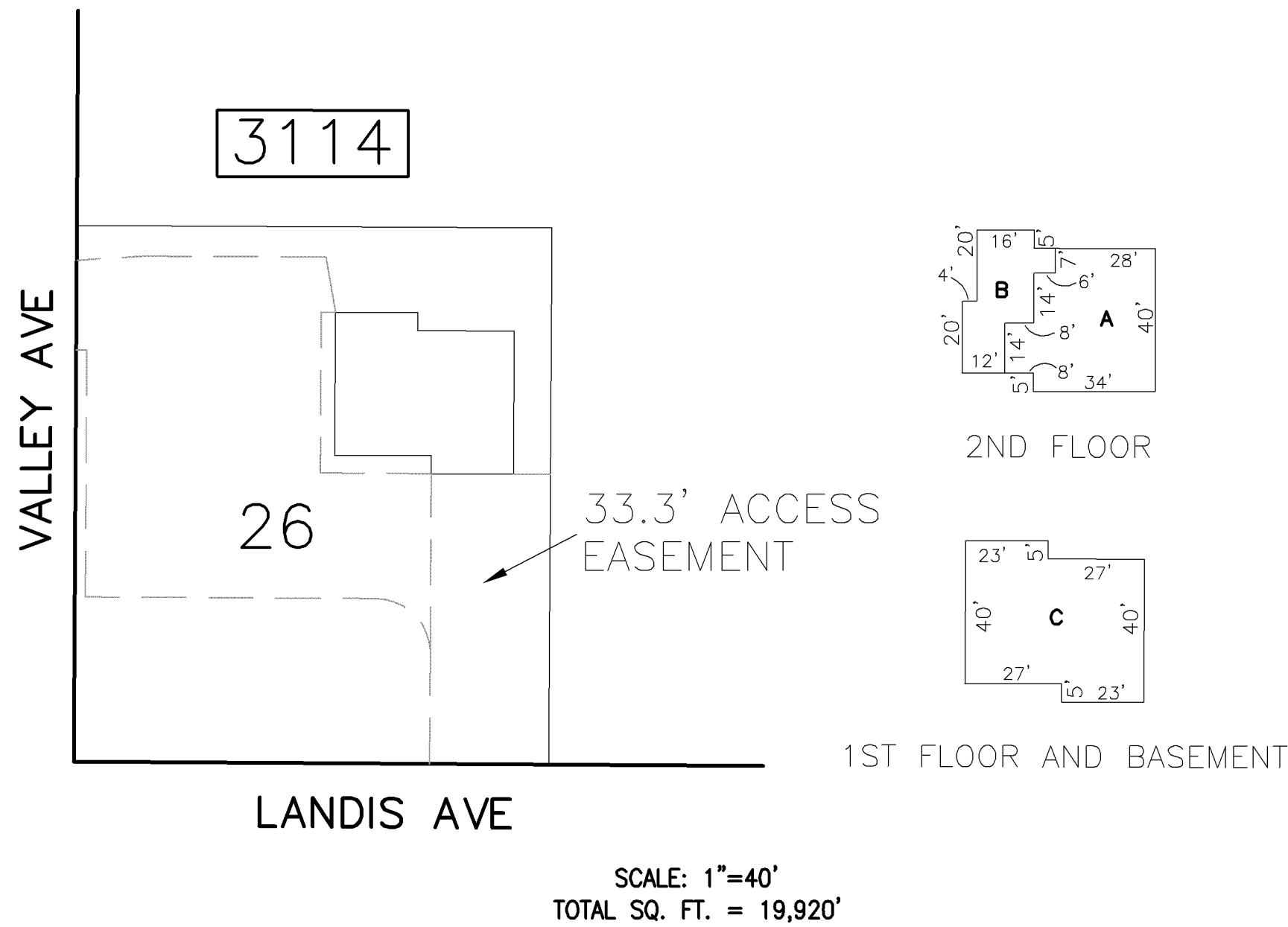
REVISIONS		
DATE	BY	LIC. NO.
AUG 20, 2008	JOSEPH UCCIFERRI	36284
JAN 23, 2009	JOSEPH UCCIFERRI	36284



CONDOMINIUM
BLOCK 3119 LOT 31

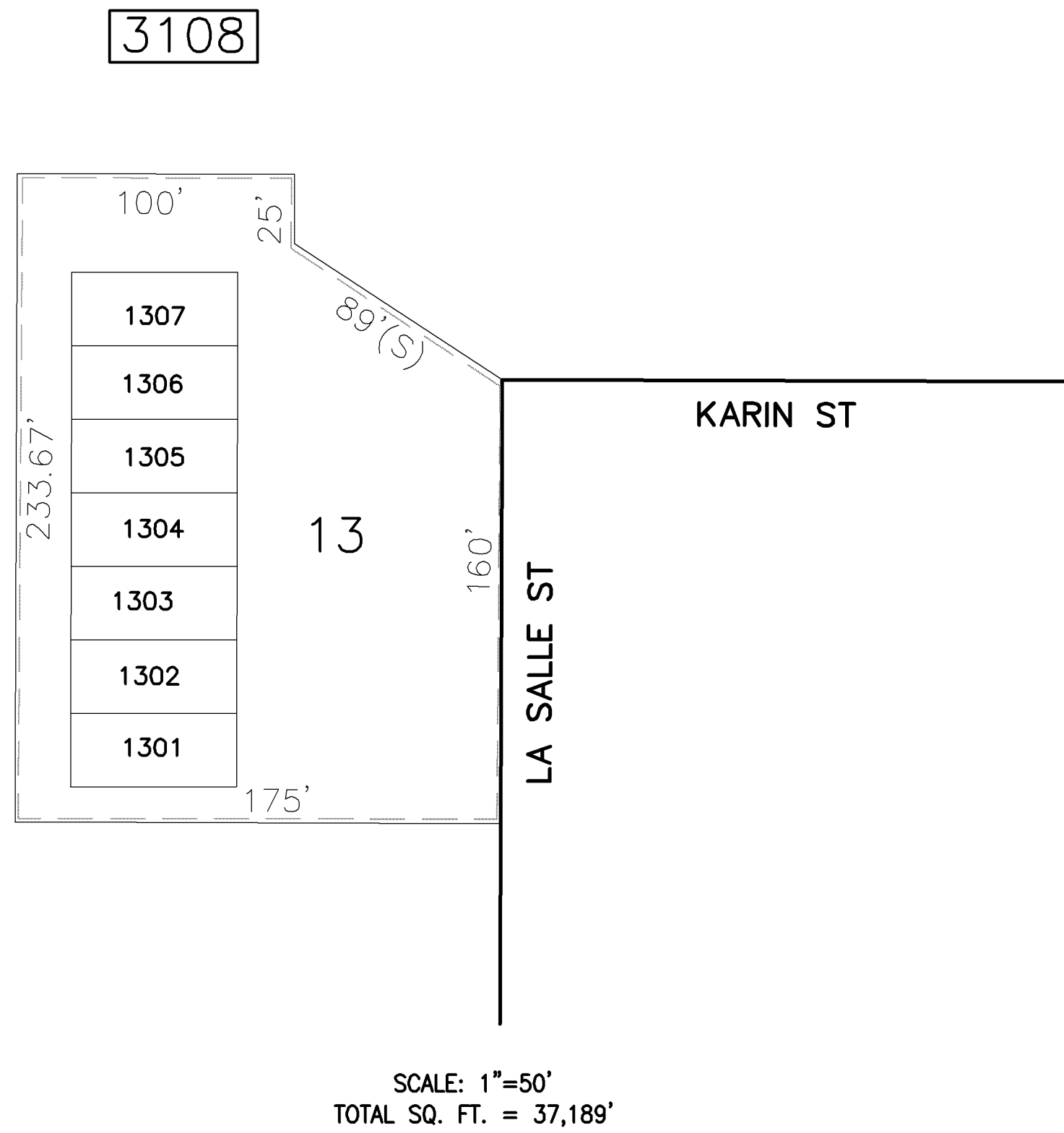
LOT NO.	UNIT NO.	SQ. FT.
3101	C0001	1214
3102	C0002	1214
3103	C0003	1214
3104	C0004	1214
3105	C0005	1214
3106	C0006	1214
3107	C0007	1214
3108	C0008	1214

FLOOR PLAN NOT AVAILABLE
BUILDING OUTLINE TAKEN FROM
AERIAL PHOTOGRAPHY



CONDOMINIUM
BLOCK 3114 LOT 26

LOT NO.	UNIT NO.	MAP QUAL.	SQ. FT.
26	CA1	C0001	1430
26	CB1	C0002	650
26	CC1	C0003	3960



"LA SALLE PLAZA" CONDOMINIUM
BLOCK 3108 LOT 13

LOT NO.	UNIT NO.	SQ. FT.
1301	C1	1184
1302	C2	1184
1303	C3	1184
1304	C4	1184
1305	C5	1214
1306	C6	1472
1307	C7	1184

FLOOR PLAN NOT AVAILABLE
BUILDING OUTLINE TAKEN FROM
AERIAL PHOTOGRAPHY

NEW JERSEY DEPARTMENT OF THE TREASURY
DIVISION OF TAXATION
PROPERTY ADMINISTRATION
APPROVED AS A TAX MAP PURSUANT TO THE AUTHORITY OF
N.J.S.A. 54:1-16 & 54:50-1
FOR THE DIRECTOR, DIVISION OF TAXATION
James J. Coll C.T.A.
JAMES J. COLL, CHIEF, LOCAL ASSESSMENT COMPLIANCE
Antonio C. DiDonato C.T.A.
ANTONIO C. DIDONATO, PRINCIPAL FIELD REPRESENTATIVE
DATE: NOV 25 2007 SERIAL NO. 804

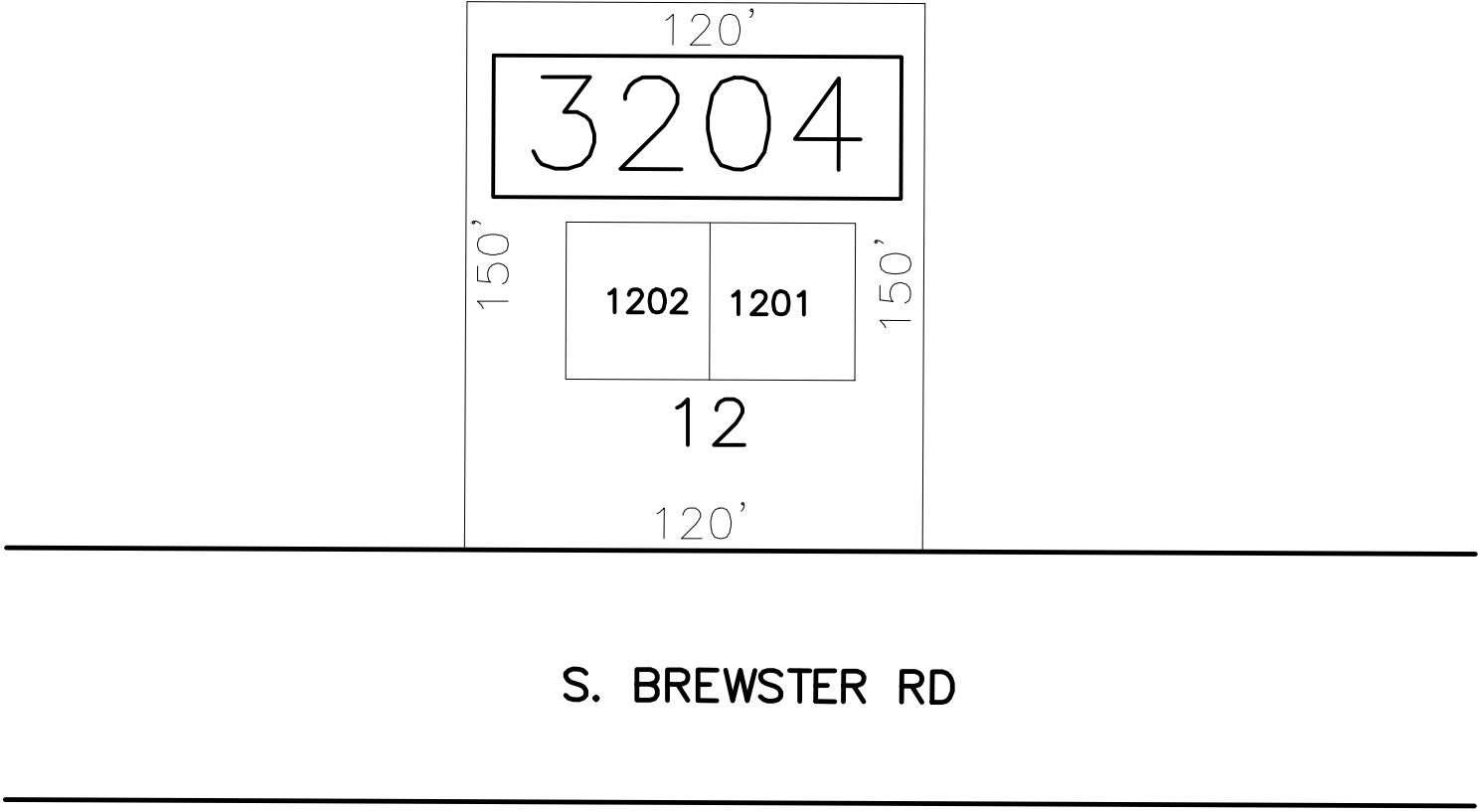
TAX MAP
CITY OF VINELAND
CUMBERLAND COUNTY NEW JERSEY
SCALE: AS NOTED DATE: SEPT. 1999
OFFICE OF THE CITY ENGINEER
640 E. WOOD ST.
VINELAND, NEW JERSEY 08360
DAVID J. BATTISTINI, PE & LS
CITY ENGINEER
NEW JERSEY LICENSE NO. 26254

SHEET 25

REVISIONS			
DATE	BY	LIC. NO	
OCT 22, 2002	ARH (COA# 246A27973300)	17775	
JUL 14, 2003	ARH (COA# 246A27973300)	17775	
MAY 17, 2005	ARH (COA# 246A27973300)	17775	
APR 30, 2014	JOSEPH UCCIFERRI	36284	
DEC 15, 2014	JOSEPH UCCIFERRI	36284	
MAR 22, 2018	JOSEPH UCCIFERRI	36284	



REVISIONS		
DATE	BY	LIC. NO.
OCT 14, 2008	JOSEPH UCCIFERRI	36284



SCALE: 1"=50'
TOTAL SQ. FT. = 17,233'
"EAST LANDIS AVENUE" CONDOMINIUM
BLOCK 3204 LOT 12

LOT NO.	UNIT NO.	SQ. FT.
1201	C0001	1184
1202	C0002	1184

TAX MAP
CITY OF VINELAND



CUMBERLAND COUNTY NEW JERSEY
SCALE: 1" = 50' DATE: SEPT. 1999

OFFICE OF THE CITY ENGINEER
640 E. WOOD ST.
VINELAND, NEW JERSEY 08360

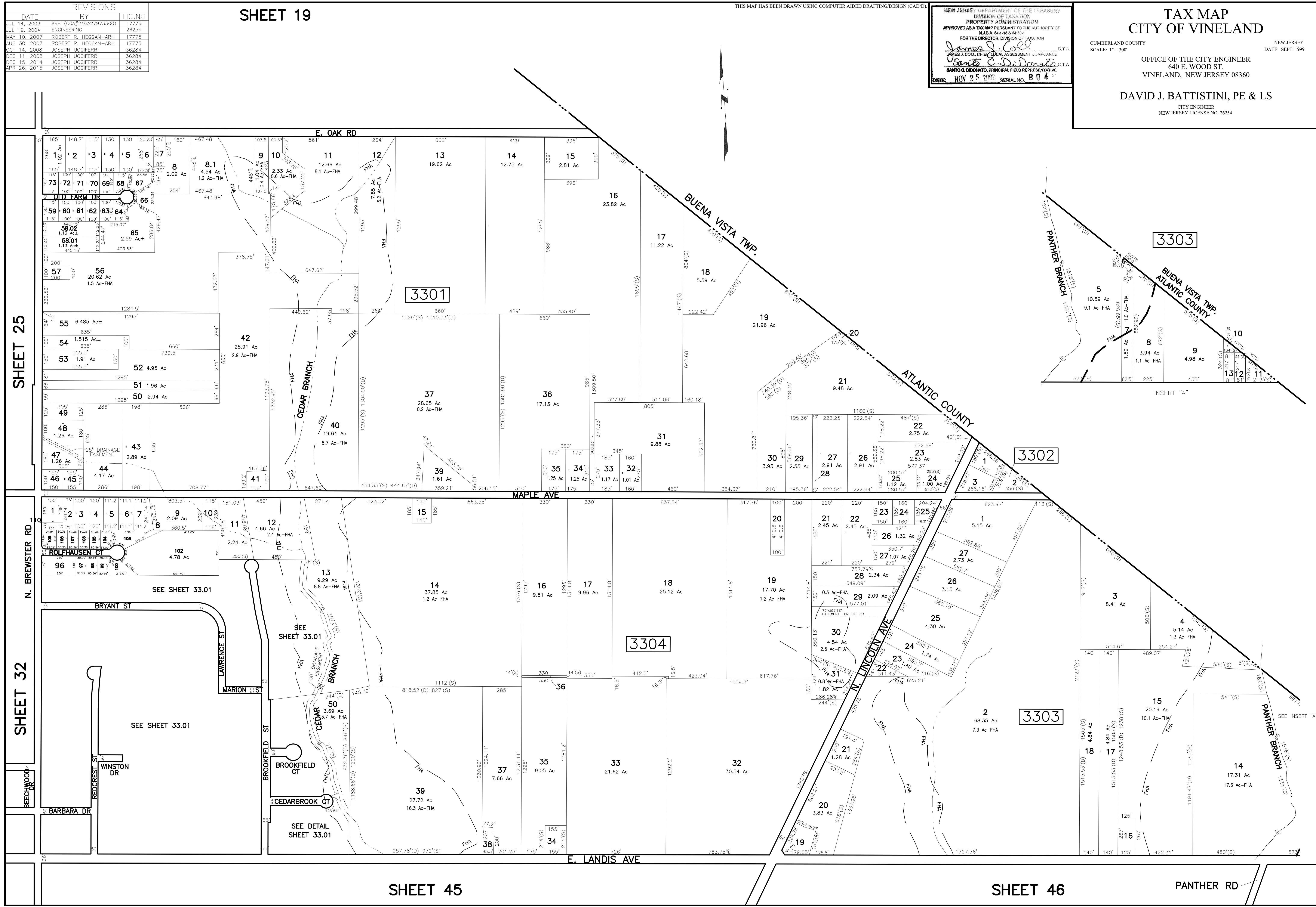
DAVID J. BATTISTINI, PE & LS

CITY ENGINEER
NEW JERSEY LICENSE NO. 26254

NEW JERSEY DEPARTMENT OF THE TREASURY
DIVISION OF TAXATION
PROPERTY ADMINISTRATION
APPROVED AS A TAX MAP PURSUANT TO THE AUTHORITY OF
N.J.S.A. 54:1-15 & 54:50-1
FOR THE DIRECTOR, DIVISION OF TAXATION

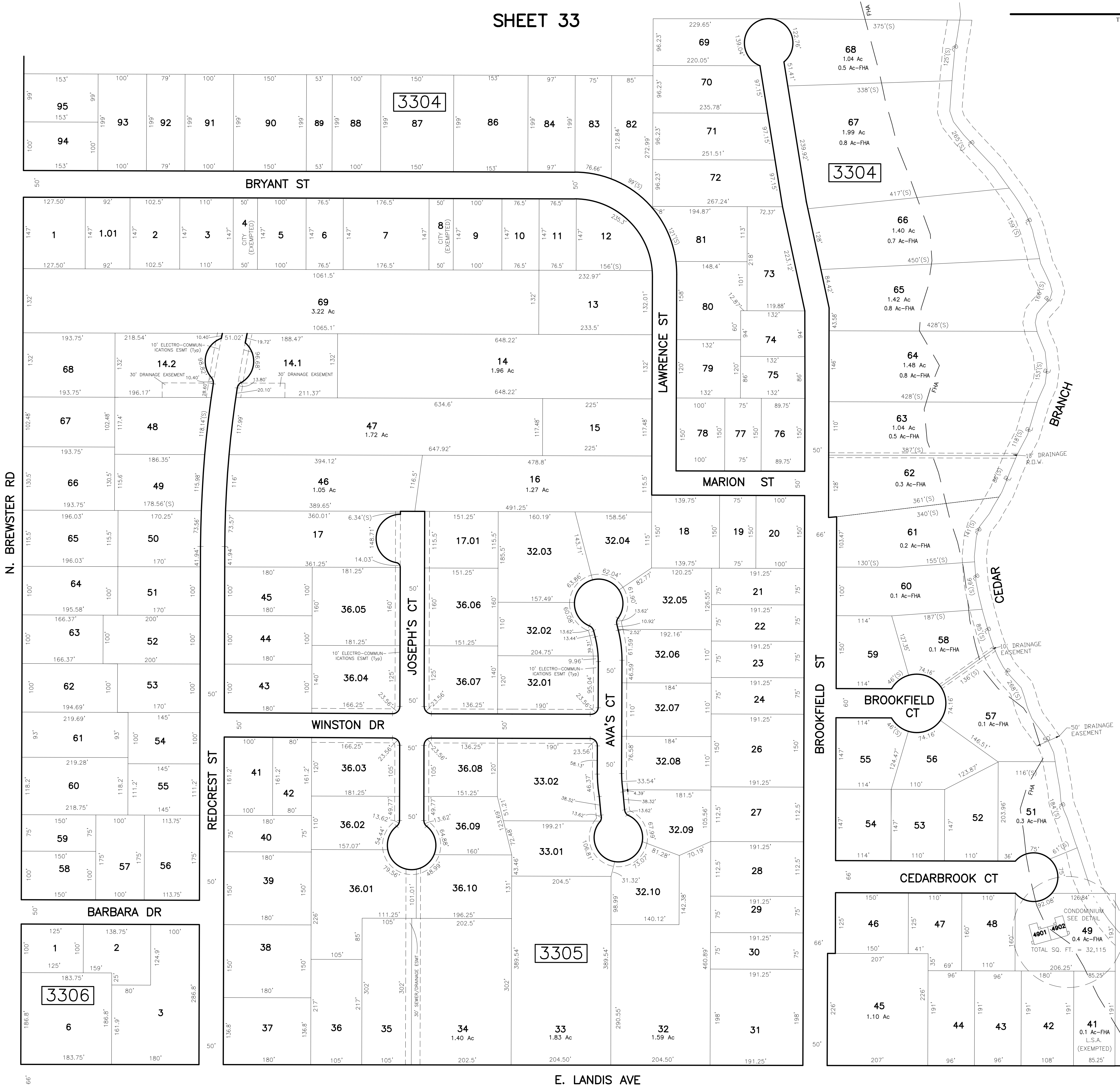

JAMES J. COLL, CHIEF, LOCAL ASSESSMENT COMPLIANCE C.T.A.

SANTO C. DIDONATO, PRINCIPAL FIELD REPRESENTATIVE C.T.A.

DATE: NOV 25 2011 SERIAL NO. 804

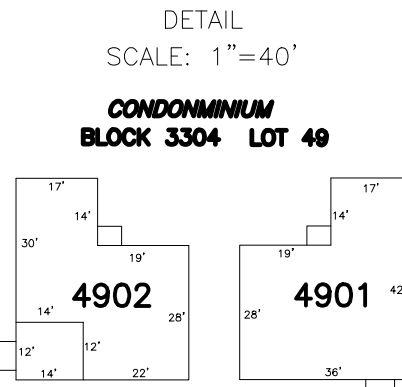


REVISIONS			
DATE	BY	LIC. NO.	
JUL 14, 2003	ARH (COA# 24GA27937300)	17775	
OCT 1, 2005	ARH (COA# 24GA27937300)	17775	
MAY 22, 2008	JOSEPH UCCIFERRI	36284	
OCT 14, 2008	JOSEPH UCCIFERRI	36284	
JUL 8, 2009	JOSEPH UCCIFERRI	36284	
MAR 3, 2010	JOSEPH UCCIFERRI	36284	
NOV 25, 2013	JOSEPH UCCIFERRI	36284	
SEP 15, 2014	JOSEPH UCCIFERRI	36284	

SHEET 32



LOT NO.	UNIT NO.	SQ. FT.
4901	C0001	1078
4902	C0002	1246

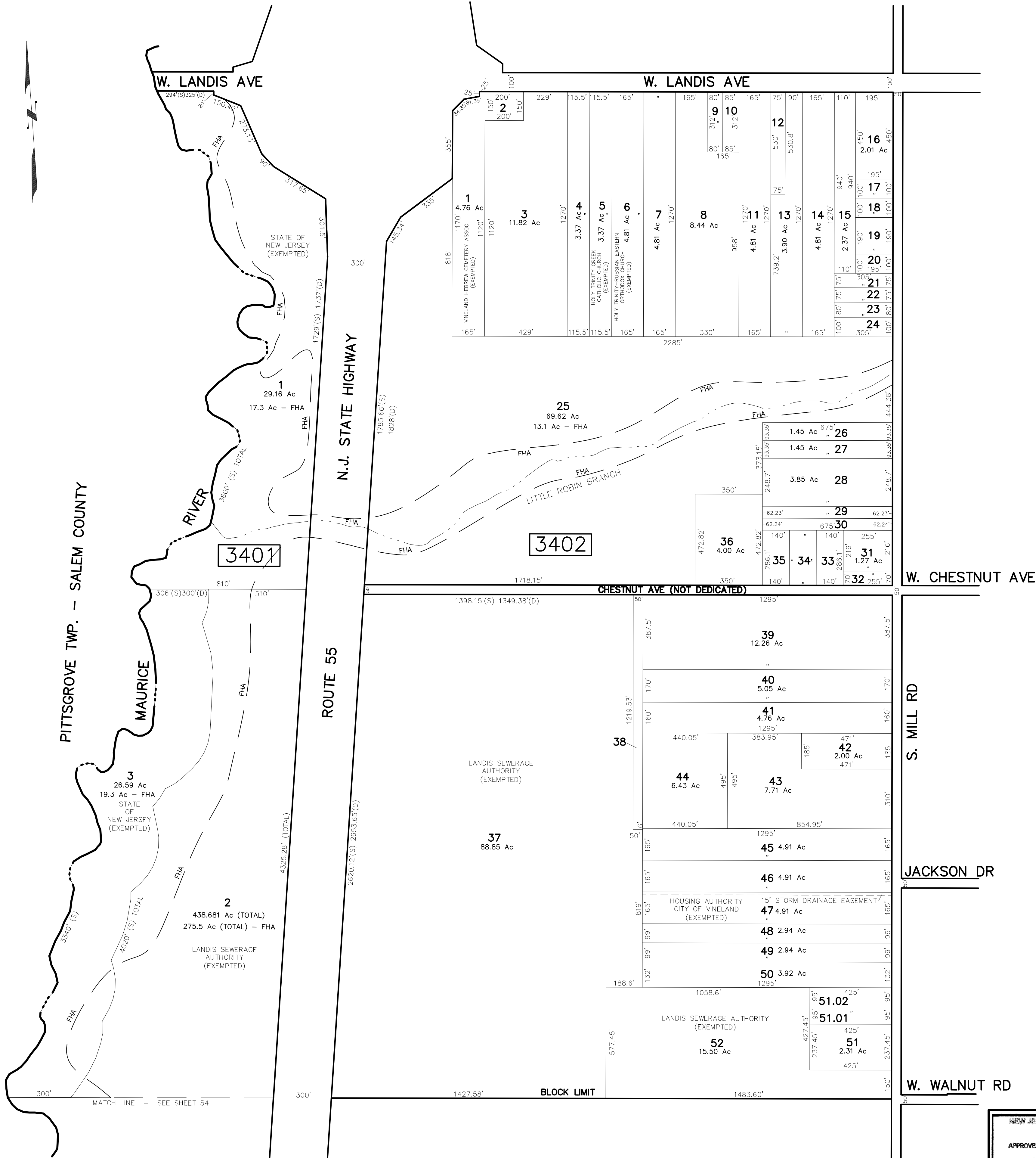


NEW JERSEY DEPARTMENT OF THE TREASURY
DIVISION OF TAXATION
PROPERTY ADMINISTRATION
APPROVED AS A TAX MAP PURSUANT TO THE AUTHORITY OF
NJ.S.A. 54:1-18 & 54:30-1
FOR THE DIRECTOR, DIVISION OF TAXATION
James J. Coll C.T.A.
James J. Coll C.T.A.
DATE: NOV 25 2012 SERIAL NO. 804

TAX MAP
CITY OF VINELAND
CUMBERLAND COUNTY
SCALE: 1" = 100'
OFFICE OF THE CITY ENGINEER
640 E. WOOD ST.
VINELAND, NEW JERSEY 08360
DAVID J. BATTISTINI, PE & LS
CITY ENGINEER
NEW JERSEY LICENSE NO. 26254
NEW JERSEY
DATE: SEPT. 1999

REVISIONS		
DATE	BY	LIC.NO
MAY 17, 2005	ARRH (COA# 246A27973300)	17775
OCT 14, 2008	JOSEPH UCCIFERRI	36284
MAY 21, 2018	JOSEPH UCCIFERRI	36284

SHEET 26



SHEET 54

THIS MAP HAS BEEN DRAWN USING COMPUTER AIDED DRAFTING/DESIGN (CAD/D).

SHEET 35

SHEET 47

TAX MAP
CITY OF VINELAND

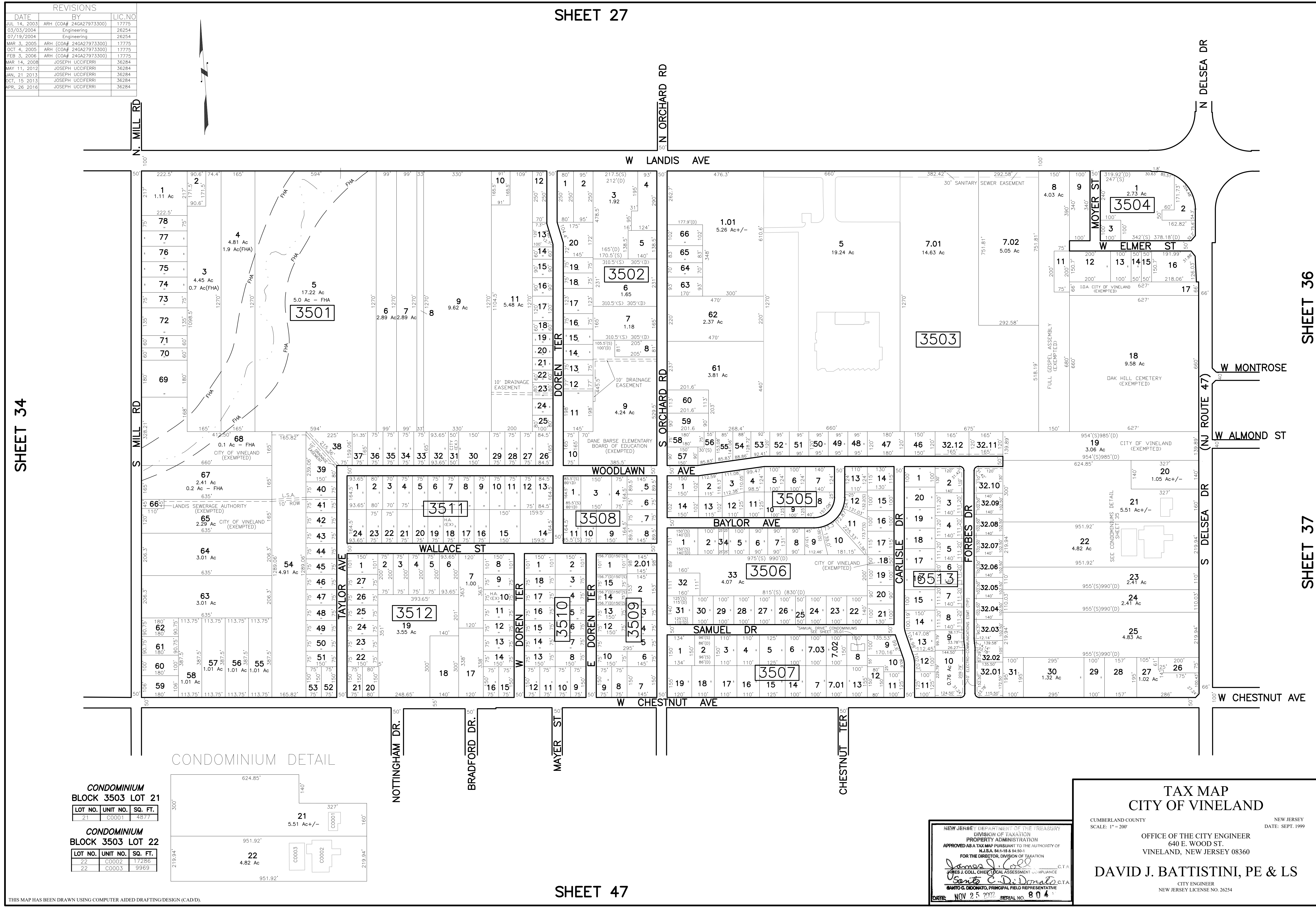
CUMBERLAND COUNTY NEW JERSEY
SCALE: 1" = 300' DATE: SEPT. 1999

OFFICE OF THE CITY ENGINEER
640 E. WOOD ST.
VINELAND, NEW JERSEY 08360

DAVID J. BATTISTINI, PE & LS

ACTING CITY ENGINEER
NEW JERSEY LICENSE NO. 36254

NEW JERSEY DEPARTMENT OF THE TREASURY	
DIVISION OF TAXATION	
PROPERTY ADMINISTRATION	
APPROVED AS A TAX MAP PURSUANT TO THE AUTHORITY OF	
N.J.S.A. 54:1-15 & 54:50-1	
FOR THE DIRECTOR, DIVISION OF TAXATION	
<i>James J. Coll</i>	C.T.A.
JAMES J. COLL, CHIEF, LOCAL ASSESSMENT COMPLIANCE	
<i>Samuel C. DiDonato</i>	C.T.A.
SAMUEL C. DIDONATO, PRINCIPAL FIELD REPRESENTATIVE	
DATE: NOV 25 2017	SERIAL NO. 804



SHEET 34

SHEET 36

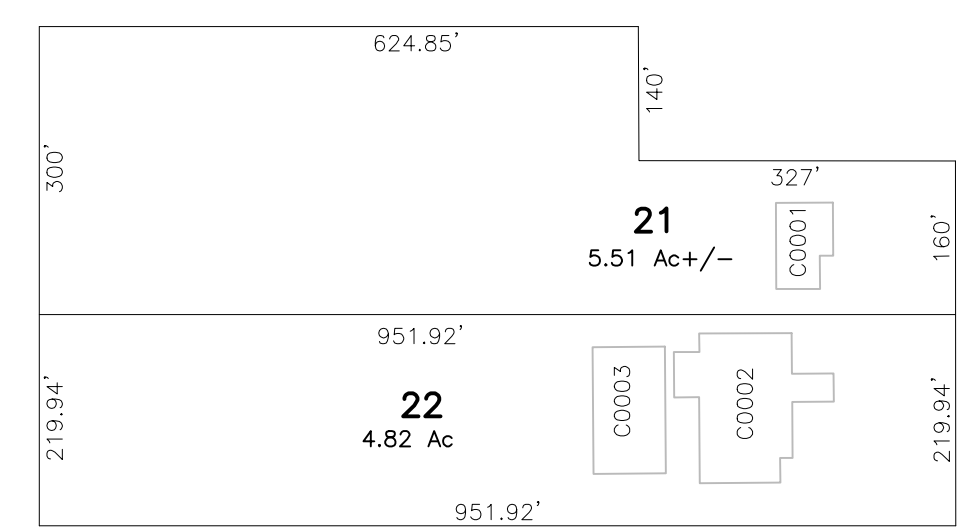
SHEET 37

CONDOMINIUM
BLOCK 3503 LOT 21

LOT NO.	UNIT NO.	SQ. FT.
21	C0001	4877

CONDOMINIUM
BLOCK 3503 LOT 22

LOT NO.	UNIT NO.	SQ. FT.
22	C0002	17256
22	C0003	9969



THIS MAP HAS BEEN DRAWN USING COMPUTER AIDED DRAFTING/DESIGN (CAD/D).

SHEET 47

NEW JERSEY DEPARTMENT OF THE TREASURY
DIVISION OF TAXATION
PROPERTY ADMINISTRATION
APPROVED AS A TAX MAP PURSUANT TO THE AUTHORITY OF
N.J.S.A. 54:15-8 & 54:50-1
FOR THE DIRECTOR, DIVISION OF TAXATION

James J. Coll C.T.S.
JAMES J. COLL, CHIEF, LOCAL ASSESSMENT COMPLIANCE
Barry C. DiDonato C.T.A.
BARRY C. DIDONATO, PRINCIPAL FIELD REPRESENTATIVE

DATE: NOV 25 2017 SERIAL NO. 804

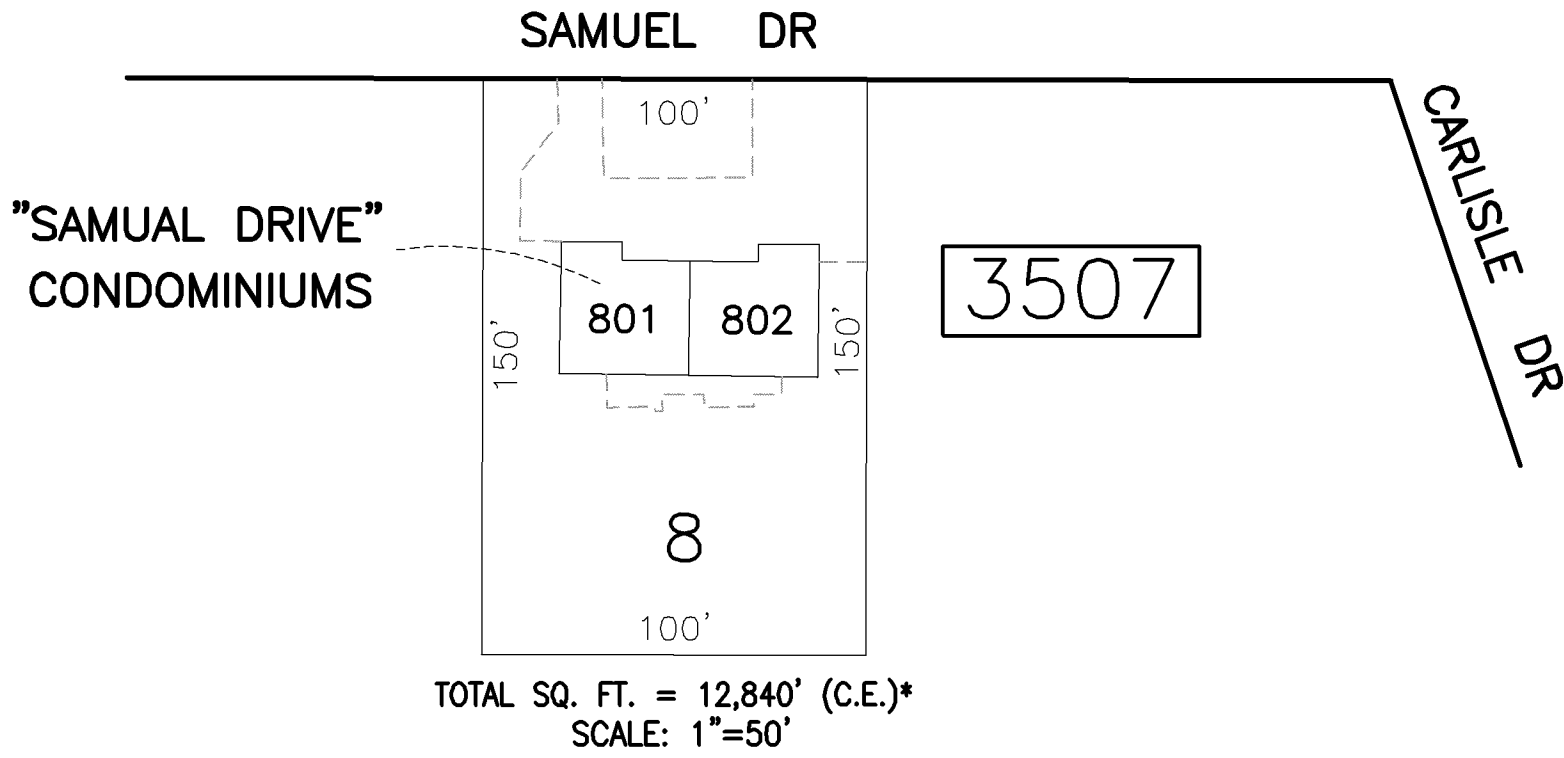
TAX MAP
CITY OF VINELAND

CUMBERLAND COUNTY NEW JERSEY
SCALE: 1" = 200' DATE: SEPT. 1999

OFFICE OF THE CITY ENGINEER
640 E. WOOD ST.
VINELAND, NEW JERSEY 08360

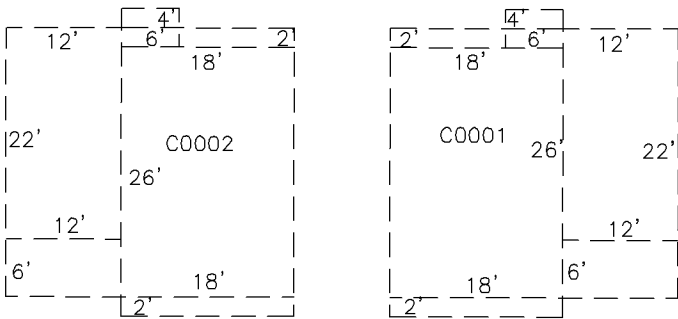
DAVID J. BATTISTINI, PE & LS
CITY ENGINEER
NEW JERSEY LICENSE NO. 26254

REVISIONS		
DATE	BY	LIC.NO
MAR 3, 2005	JARH (COA# 24GA27973300)	17775



"SAMUEL DRIVE" CONDOMINIUM
BLOCK 3507 LOT 8

LOT NO.	UNIT NO.	SQ. FT.
801	C0002	1080
802	C0001	1080



SCALE: 1"=20'



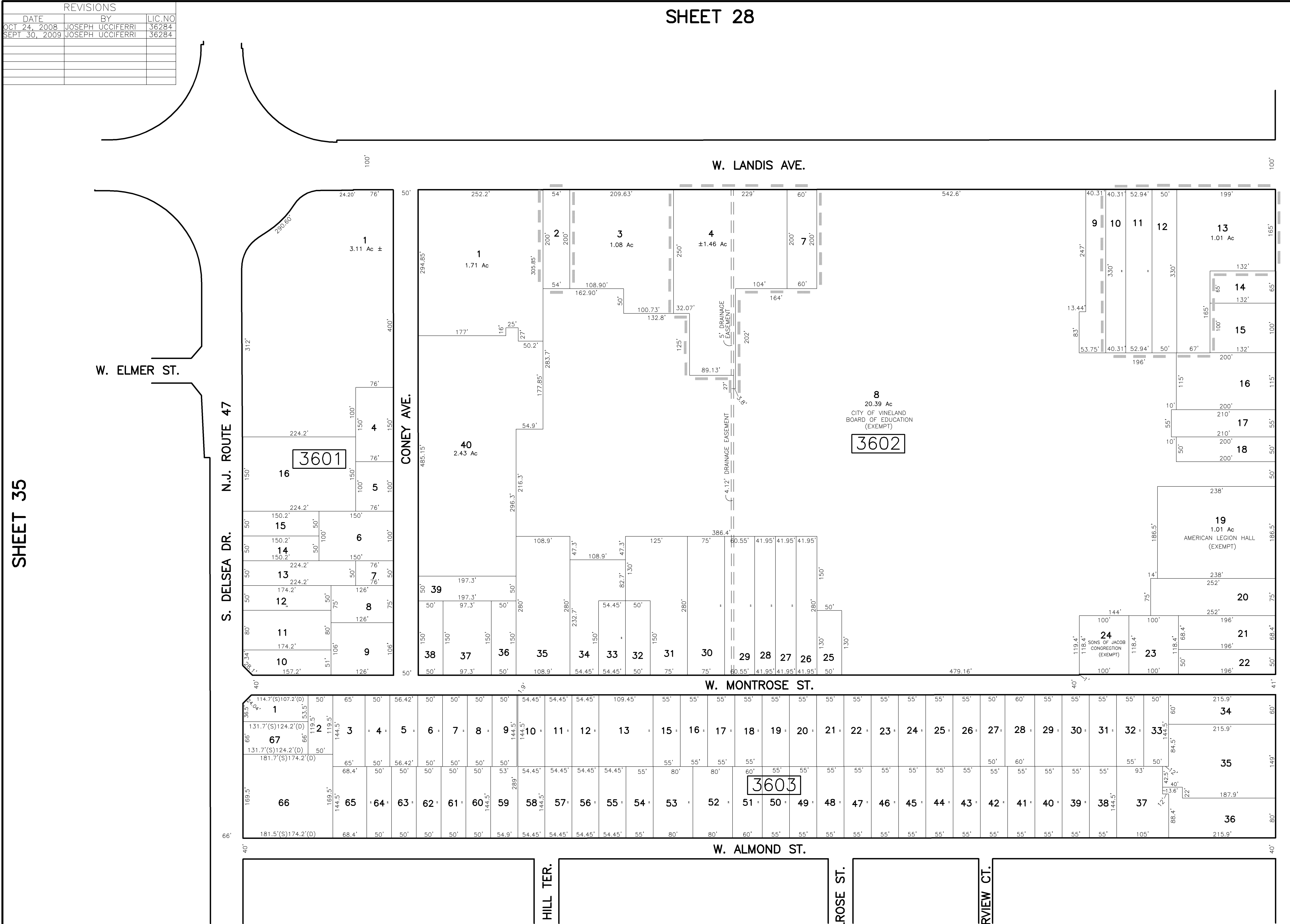
NEW JERSEY DEPARTMENT OF THE TREASURY
DIVISION OF TAXATION
PROPERTY ADMINISTRATION
APPROVED AS A TAX MAP PURSUANT TO THE AUTHORITY OF
N.J.S.A. 54:1-16 & 54:50-1
FOR THE DIRECTOR, DIVISION OF TAXATION
James J. Coll C.T.A.
JAMES J. COLL, CHIEF, LOCAL ASSESSMENT COMPLIANCE
Samuel C. DiDonato C.T.A.
SAMUEL C. DIDONATO, PRINCIPAL FIELD REPRESENTATIVE
DATE: NOV 25 2002 SERIAL NO. 804

TAX MAP
CITY OF VINELAND
CUMBERLAND COUNTY
SCALE: 1" = AS NOTED
NEW JERSEY
DATE: SEPT. 1999

OFFICE OF THE CITY ENGINEER
640 E. WOOD ST.
VINELAND, NEW JERSEY 08360
DAVID J. BATTISTINI, PE & LS
CITY ENGINEER
NEW JERSEY LICENSE NO. 26254

REVISIONS		
DATE	BY	LIC. NO.
OCT 24, 2008	JOSEPH UCCIFERRI	36284
SEPT 30, 2009	JOSEPH UCCIFERRI	36284

SHEET 28



SHEET 35

THIS MAP HAS BEEN DRAWN USING COMPUTER AIDED DRAFTING/DESIGN (CAD/D).

SHEET 37



VINELAND DOWNTOWN IMPROVEMENT DISTRICT
SPECIAL TAX

BLOCK	LOT
3601	1
3601	17
3602	2
3602	4
3602	7
3602	10
3602	11
3602	12
3602	13

W. ELMER ST.

NOTE:
SPECIAL TAX DISTRICT LINES
OFFSET 7.5' FOR DISPLAY
PURPOSES ONLY

W. GRAPE ST.

W. MONTROSE ST.

W. ALMOND ST.

S. WEST AVE.

SHEET 38

SHEET 39

TAX MAP
CITY OF VINELAND

CUMBERLAND COUNTY NEW JERSEY
SCALE: 1" = 100' DATE: SEPT. 1999

OFFICE OF THE CITY ENGINEER
640 E. WOOD ST.
VINELAND, NEW JERSEY 08360

DAVID J. BATTISTINI, PE & LS

ACTING CITY ENGINEER
NEW JERSEY LICENSE NO. 26254

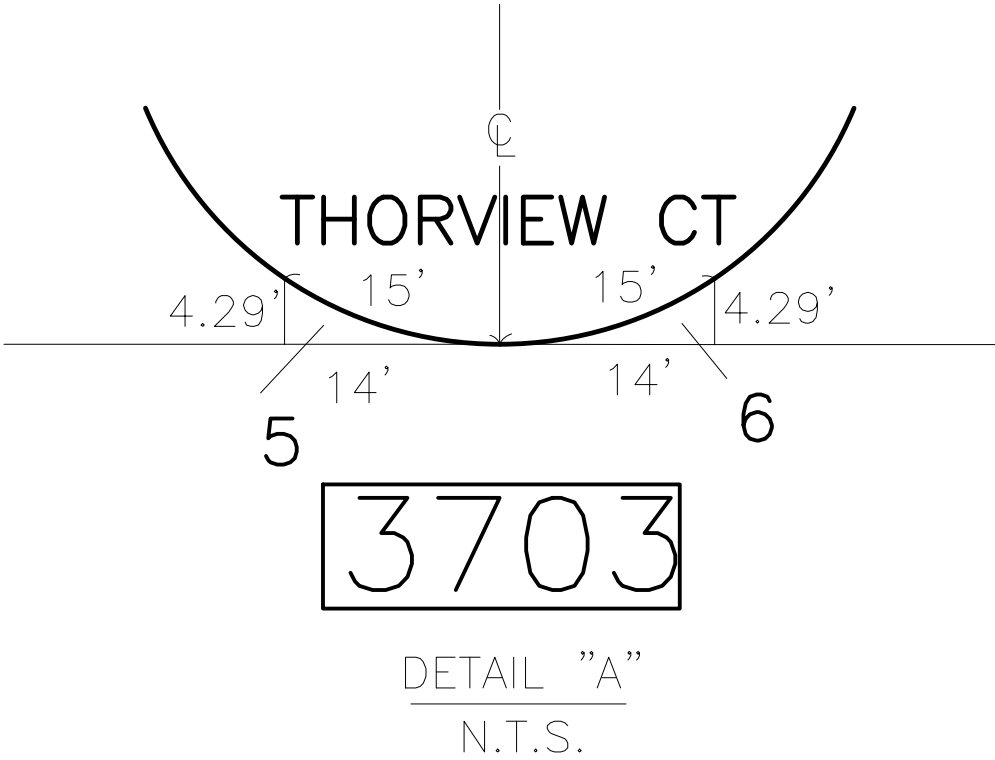
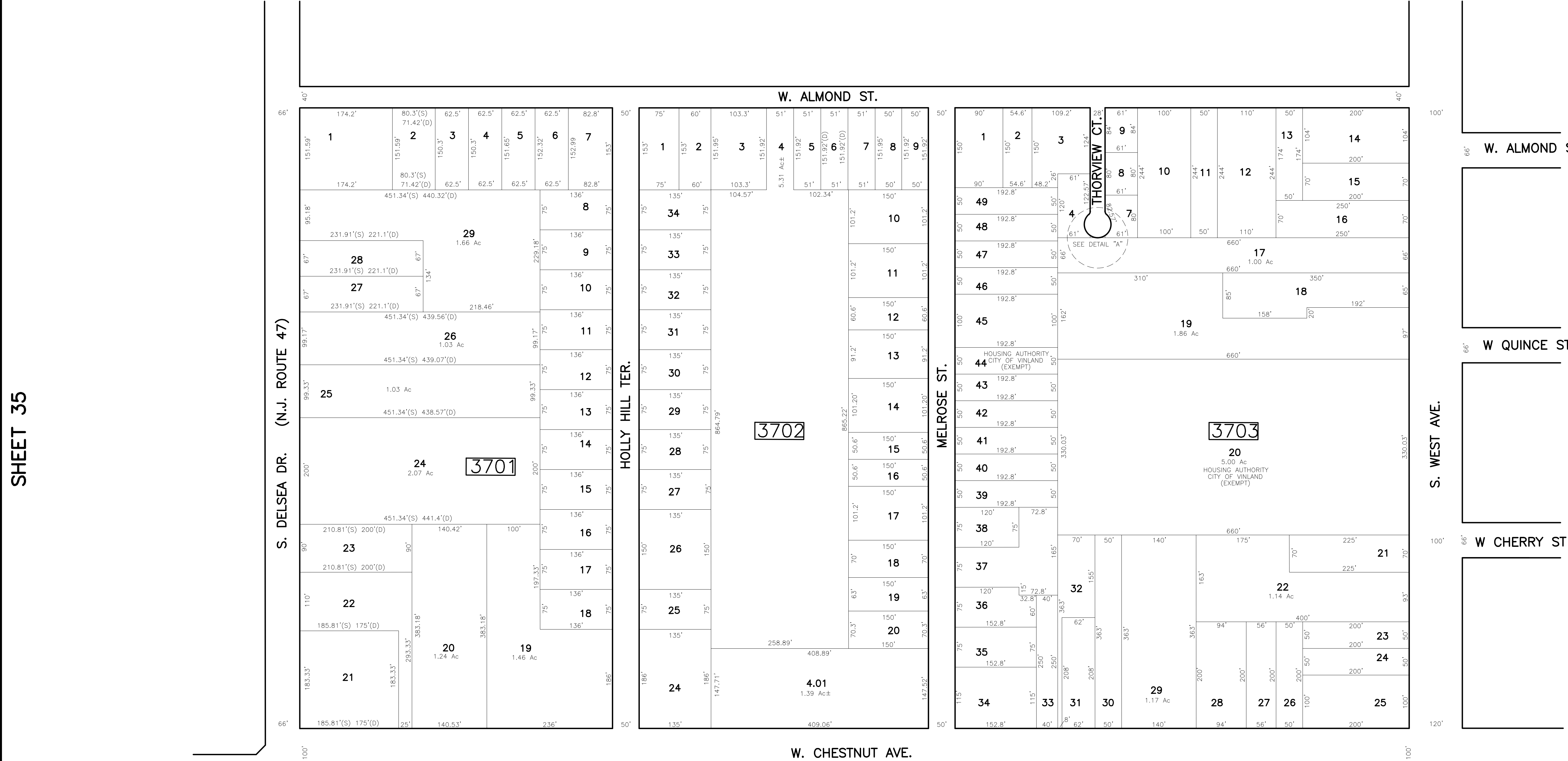
NEW JERSEY DEPARTMENT OF THE TREASURY
DIVISION OF TAXATION
PROPERTY ADMINISTRATION
APPROVED AS A TAX MAP PURSUANT TO THE AUTHORITY OF
N.J.S.A. 54:1-16 & 54:50-1
FOR THE DIRECTOR, DIVISION OF TAXATION
James J. Coll C.T.A.
JAMES J. COLL, CHIEF, LOCAL ASSESSMENT COMPLIANCE
Samuel C. DiDonato C.T.A.
SAMUEL C. DIDONATO, PRINCIPAL FIELD REPRESENTATIVE
DATE: NOV 25 2007 SERIAL NO. 804

REVISIONS		
DATE	BY	LIC.NO
JULY 8, 2005	ARR (COA# 246A27973300)	17775
FEB 12, 2008	JOSEPH UCCIFERRI	36284
MAY 19, 2015	JOSEPH UCCIFERRI	36284

SHEET 36

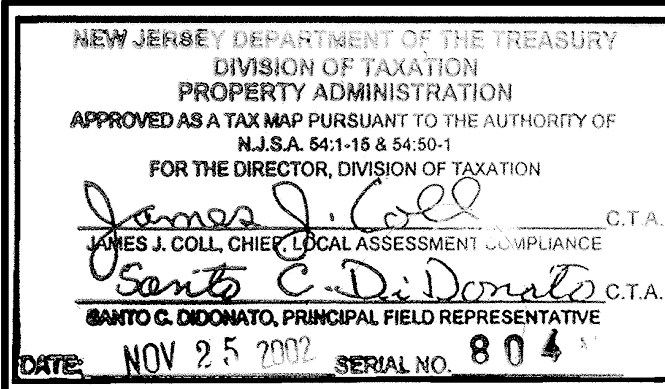
SHEET 35

SHEET 39



SHEET 48

THIS MAP HAS BEEN DRAWN USING COMPUTER AIDED DRAFTING/DESIGN (CAD/D).



TAX MAP
CITY OF VINELAND
CUMBERLAND COUNTY
SCALE: 1" = 100'
OFFICE OF THE CITY ENGINEER
640 E. WOOD ST.
VINELAND, NEW JERSEY 08360
DAVID J. BATTISTINI, PE & LS
CITY ENGINEER
NEW JERSEY LICENSE NO. 26254
NEW JERSEY
DATE: SEPT. 1999

REVISIONS		
DATE	BY	LIC. NO.
JUN 18, 2004	ENGINEERING	26254
MAY 10, 2007	ROBERT R. HEGGAN-ARH	17735
OCT 24, 2008	JOSEPH UCCIFERRI	36284
FEB 15, 2012	JOSEPH UCCIFERRI	36284

SHEET 29

SHEET 36

SHEET 40

VINELAND DOWNTOWN IMPROVEMENT DISTRICT SPECIAL TAX		
BLOCK	LOT	BLOCK
3801	1	3803
3801	2	3803
3801	3	3803
3801	5	3803
3801	6	3803
3802	1	3804
3802	2	3804
3802	5	3804
3802	7	3804
3802	8	3804
3802	9	3804
3802	10	3804
3802	20	3804

NOTE:
SPECIAL TAX DISTRICT LINES
OFFSET 7.5' FOR DISPLAY
PURPOSES ONLY

SHEET 39

THIS MAP HAS BEEN DRAWN USING COMPUTER AIDED DRAFTING/DESIGN (CAD/D).

TAX MAP
CITY OF VINELAND

CUMBERLAND COUNTY
SCALE: 1" = 100'

NEW JERSEY
DATE: SEPT. 1999

OFFICE OF THE CITY ENGINEER
640 E. WOOD ST.
VINELAND, NEW JERSEY 08360

DAVID J. BATTISTINI, PE & LS

CITY ENGINEER
NEW JERSEY LICENSE NO. 26254

NEW JERSEY DEPARTMENT OF THE TREASURY
DIVISION OF TAXATION
PROPERTY ADMINISTRATION
APPROVED AS A TAX MAP PURSUANT TO THE AUTHORITY OF
N.J.S.A. 54:1-15 & 54:50-1
FOR THE DIRECTOR, DIVISION OF TAXATION
James J. Coll C.T.S.
JAMES J. COLL, CHIEF, LOCAL ASSESSMENT COMPLIANCE
Samuel C. DiDonato C.T.A.
SAMUEL C. DIDONATO, PRINCIPAL FIELD REPRESENTATIVE
DATE: NOV 25 2012 SERIAL NO. 804

SHEET 36

SHEET 37

SHHET 41

W. MONTROSE ST. 40'

W. ALMOND ST



S. WEST AVE.

S. 2nd ST

S. 3rd ST

S. 4th ST

S. WEST BLVD 3921

CONRAIL - P.R.S.L.-MILLVILLE BRANCH
FORMERLY W.J. & S.R.R. CAMDEN TO CAPE MAY

S. EAST BLVD 3920


S. WEST

AVE.

S. 3rd ST TERR.

REVISIONS		
DATE	BY	LIC.NO
OCT 22, 2002	ARH (COA# 24GA27973300)	17775
JUL 14, 2003	ARH (COA# 24GA27973300)	17775
JUN 08, 2004	ENGINEERING	26254
OCT 24, 2008	JOSEPH UCCIFERRI	36284
DEC 19, 2008	JOSEPH UCCIFERRI	36284

THIS MAP HAS BEEN DRAWN USING COMPUTER AIDED DRAFTING/DESIGN (CADD).

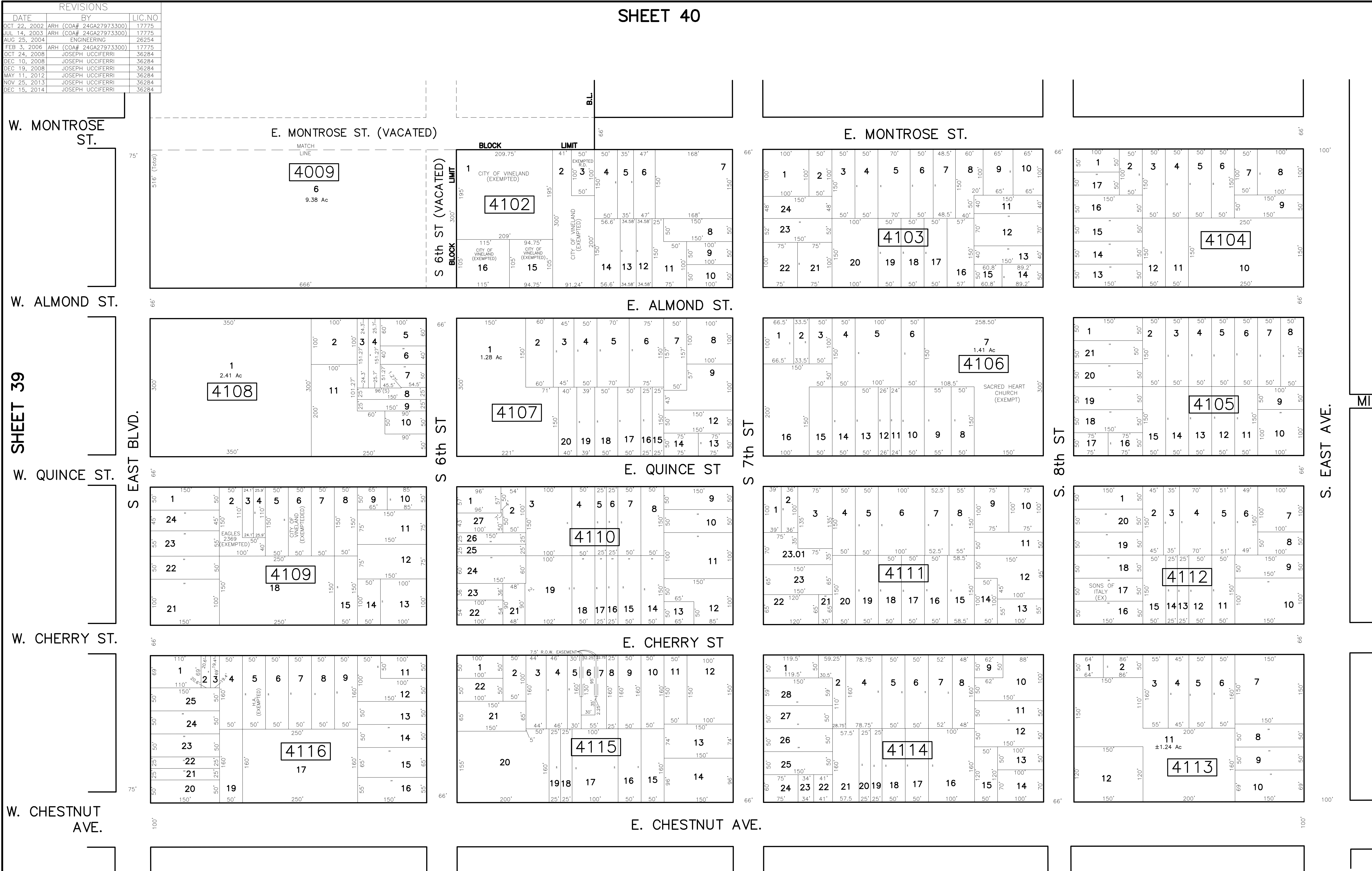


TAX MAP
CITY OF VINELAND

CUMBERLAND COUNTY NEW JERSEY
SCALE: 1" = 100' DATE: SEPT. 1999

OFFICE OF THE CITY ENGINEER
640 E. WOOD ST.
VINELAND, NEW JERSEY 08360

DAVID J. BATTISTINI, PE & LS
ACTING CITY ENGINEER
NEW JERSEY LICENSE NO. 26254

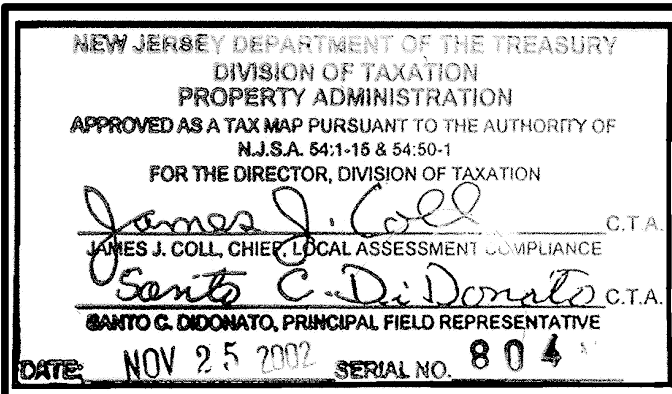


THIS MAP HAS BEEN DRAWN USING COMPUTER AIDED DRAFTING/DESIGN (CAD/D).

SHEET 40

SHEET 49

SHEET 42



TAX MAP
CITY OF VINELAND

CUMBERLAND COUNTY
SCALE: 1" = 100'

NEW JERSEY
DATE: SEPT. 1999

OFFICE OF THE CITY ENGINEER
640 E. WOOD ST.
VINELAND, NEW JERSEY 08360

DAVID J. BATTISTINI, PE & LS

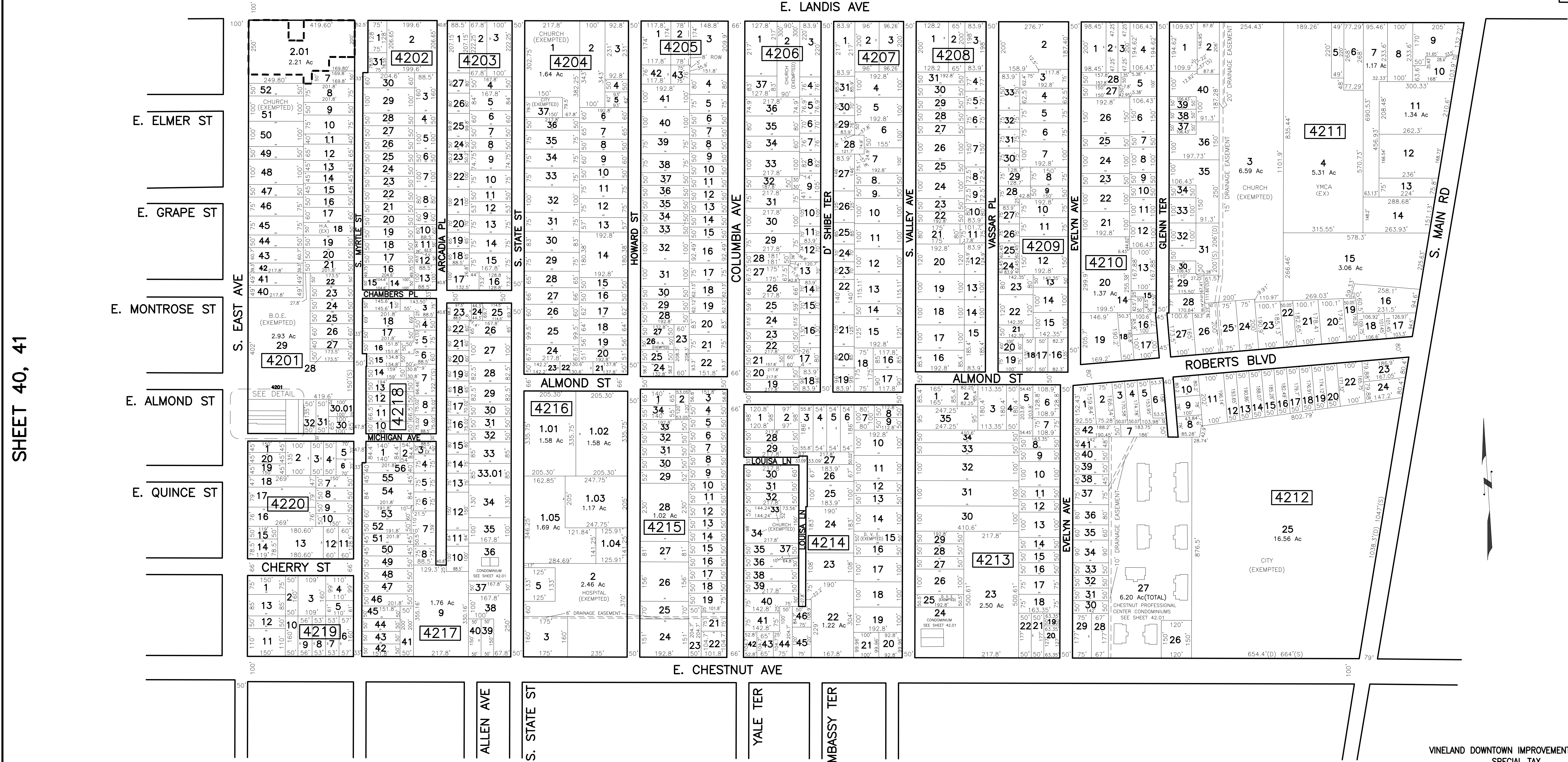
CITY ENGINEER
NEW JERSEY LICENSE NO. 26254

REVISIONS		
DATE	BY	LIC.NO
OCT 22, 2002	ARH (COA# 24GA27973300)	17775
JUL 14, 2003	ARH (COA# 24GA27973300)	17775
JUN 07, 2003	ENGINEERING	26254
MAY 17, 2005	ARH (COA# 24GA27973300)	17775
MAY 10, 2007	ROBERT R. HEGGAN-ARH	17775
OCT 23, 2007	ROBERT R. HEGGAN-ARH	17775
OCT 24, 2008	JOSEPH UCCIFERRI	36284
NOV 18, 2010	JOSEPH UCCIFERRI	36284
MAY 11, 2012	JOSEPH UCCIFERRI	36284
FEB 09, 2017	JOSEPH UCCIFERRI	36284
MAR 22, 2018	JOSEPH UCCIFERRI	36284

SHEET 31

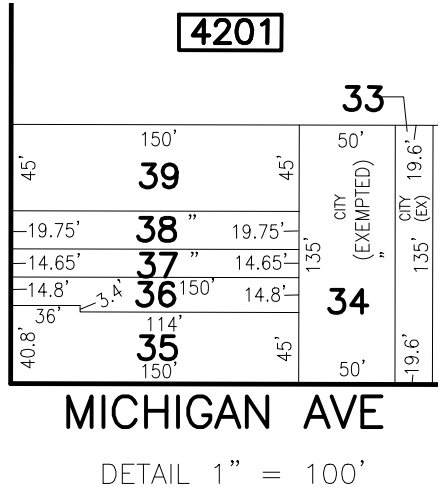
SHEET 40, 41

SHEET 43



THIS MAP HAS BEEN DRAWN USING COMPUTER AIDED DRAFTING/DESIGN (CAD/D).

SHEET 50



VINELAND DOWNTOWN IMPROVEMENT DISTRICT SPECIAL TAX	
BLOCK	LOT
4201	1
4201	2
4201	4
4201	5

TAX MAP
CITY OF VINELAND

CUMBERLAND COUNTY
SCALE: 1" = 200'

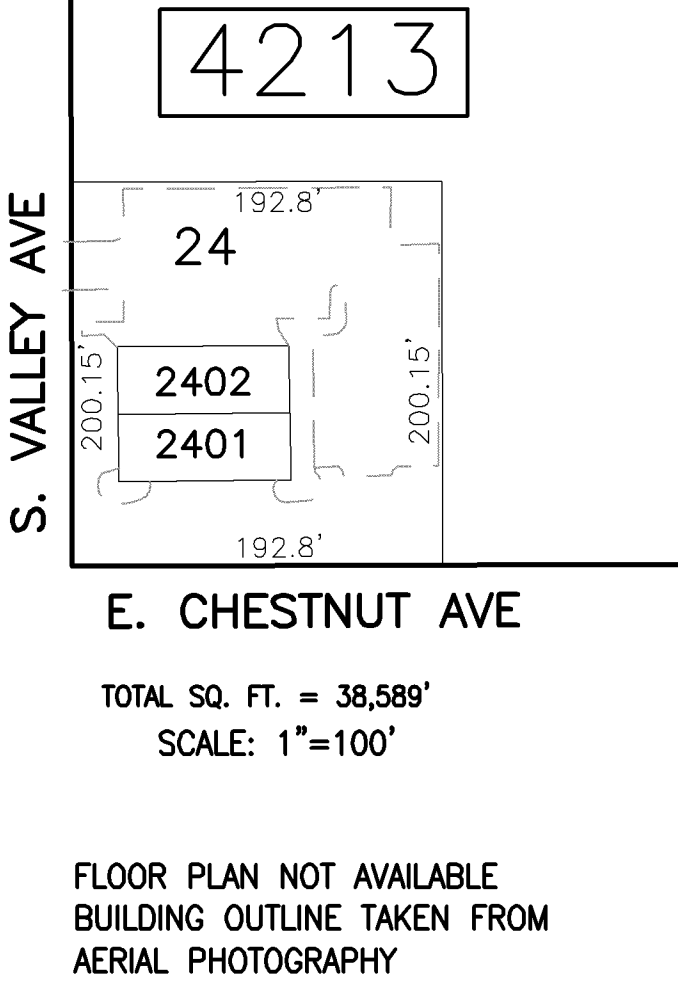
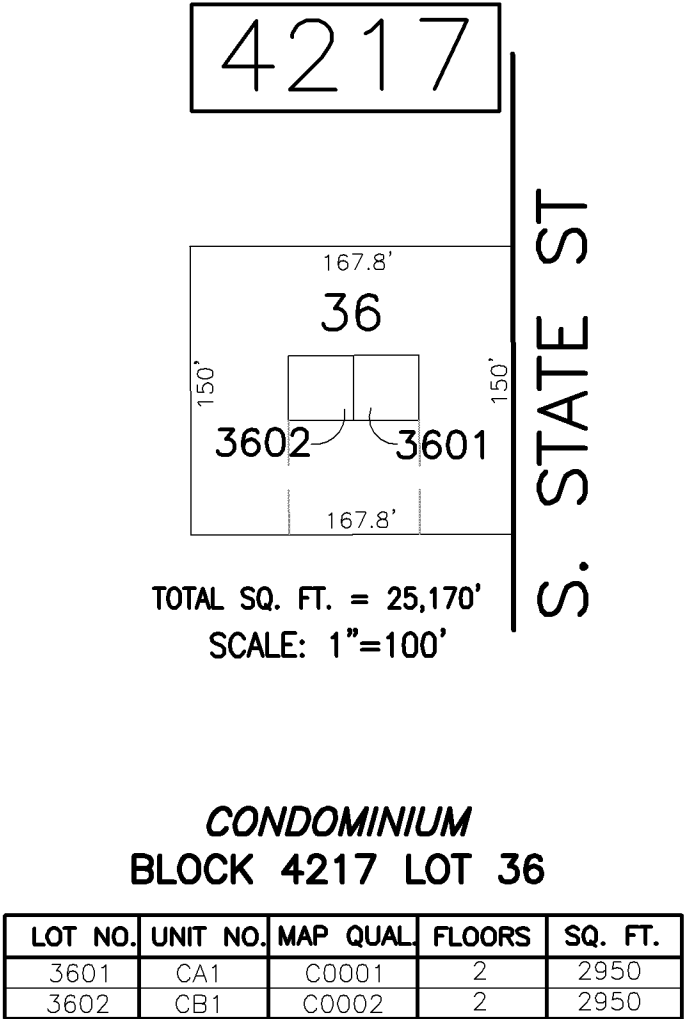
OFFICE OF THE CITY ENGINEER
640 E. WOOD ST.
VINELAND, NEW JERSEY 08360

DAVID J. BATTISTINI, PE & LS

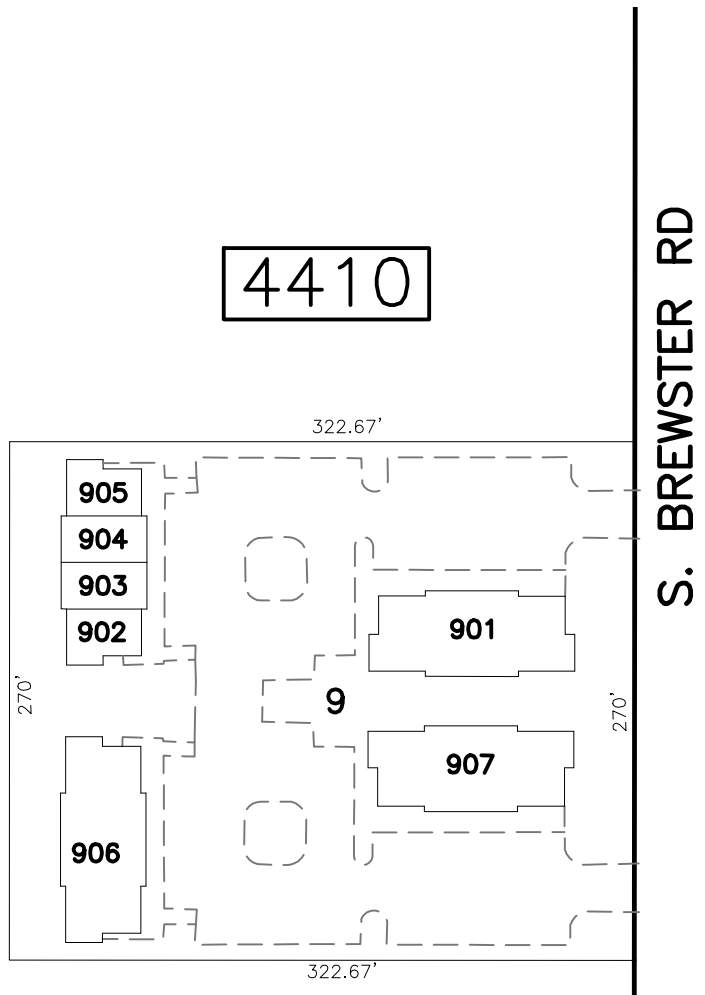
CITY ENGINEER
NEW JERSEY LICENSE NO. 26254

NEW JERSEY DEPARTMENT OF THE TREASURY
DIVISION OF TAXATION
PROPERTY ADMINISTRATION
APPROVED AS A TAX MAP PURSUANT TO THE AUTHORITY OF
N.J.S.A. 54:1-18 & 54:50-1
FOR THE DIRECTOR, DIVISION OF TAXATION
James J. Coll, Chief, Local Assessment Compliance
BARTO C. DIDONATO, PRINCIPAL FIELD REPRESENTATIVE
DATE: NOV 25 2017 SERIAL NO. 804

REVISIONS		
DATE	BY	LIC. NO.
10/23/07	ROBERT R. HEGGAN-ARH	17775



REVISIONS		
DATE	BY	LIC. NO.
MAR. 3, 2005	ARH (COAF# 246A27973300)	17775
JULY 8, 2005	ARH (COAF# 246A27973300)	17775
MAY 10, 2007	ROBERT R. HEGGAN-ARH	17775
AUG. 1, 2008	JOSEPH UCCIFERRI	36284
NOV. 7, 2008	JOSEPH UCCIFERRI	36284
NOV. 25, 2013	JOSEPH UCCIFERRI	36284

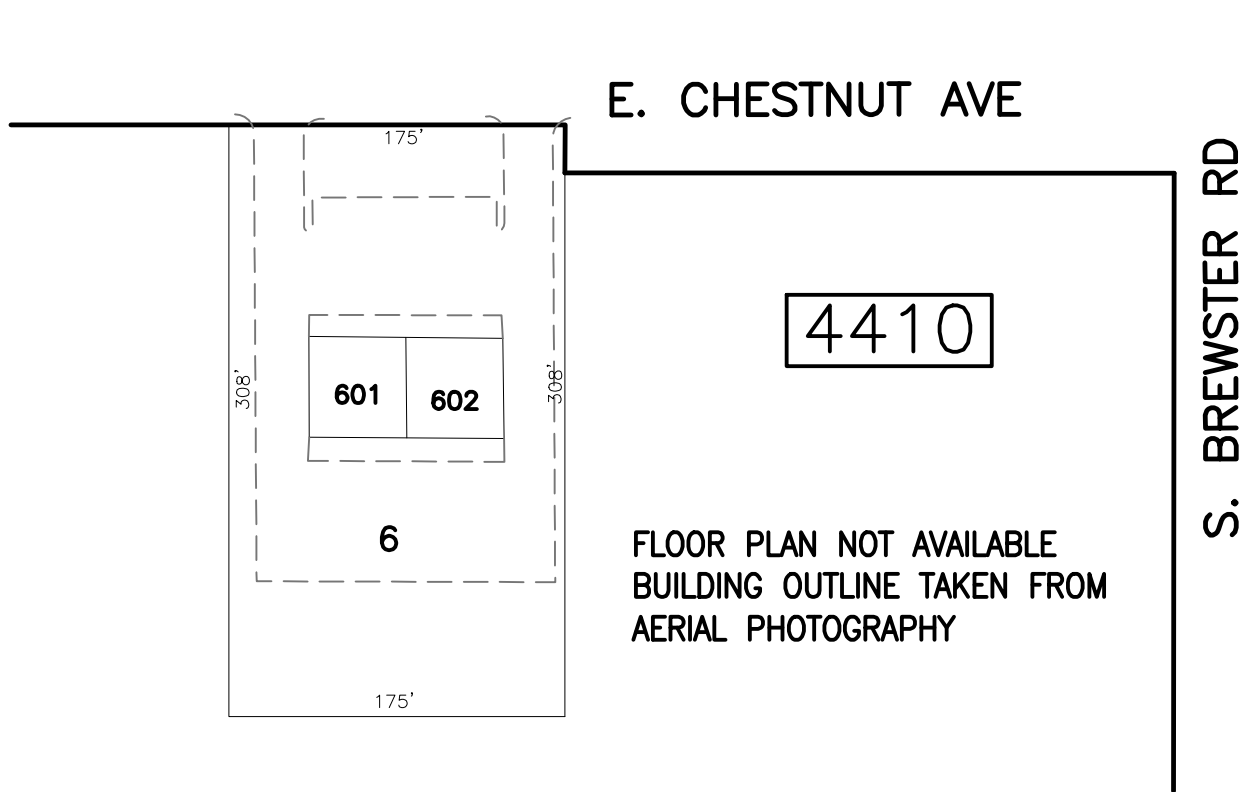


1.01 Ac (TOTAL)
SCALE: 1"=100'

**"THE COMMONS AT BREWSTER" CONDOMINIUM
BLOCK 4410 LOT 9**

LOT NO.	UNIT NO.	MAP QUAL.	SQ. FT.
901	CA1	C0001	3920
902	CB1	C0002	976
903	CB2	C0003	1099
904	CB3	C0004	984

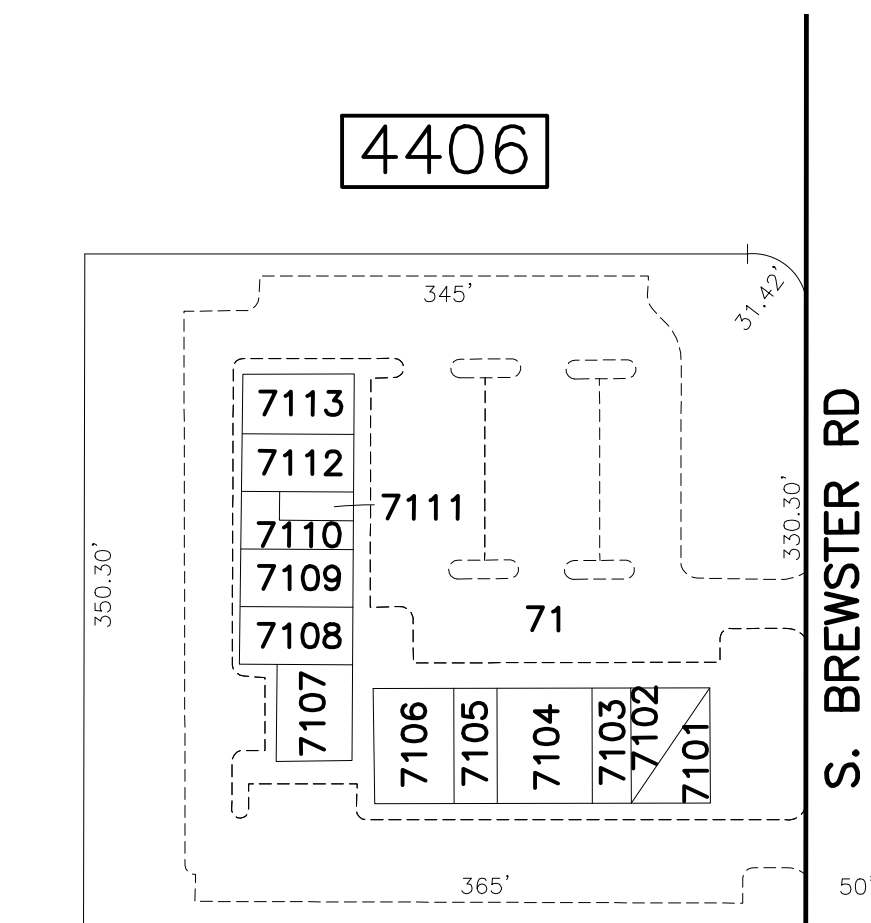
LOT NO.	UNIT NO.	MAP QUAL.	SQ. FT.
905	CB4	C0005	976
906	CC1	C0006	3920
907	CD1	C0007	3920



1.12 Ac (CE)*
SCALE: 1"=100'

**CONDOMINIUM
BLOCK 4410 LOT 6**

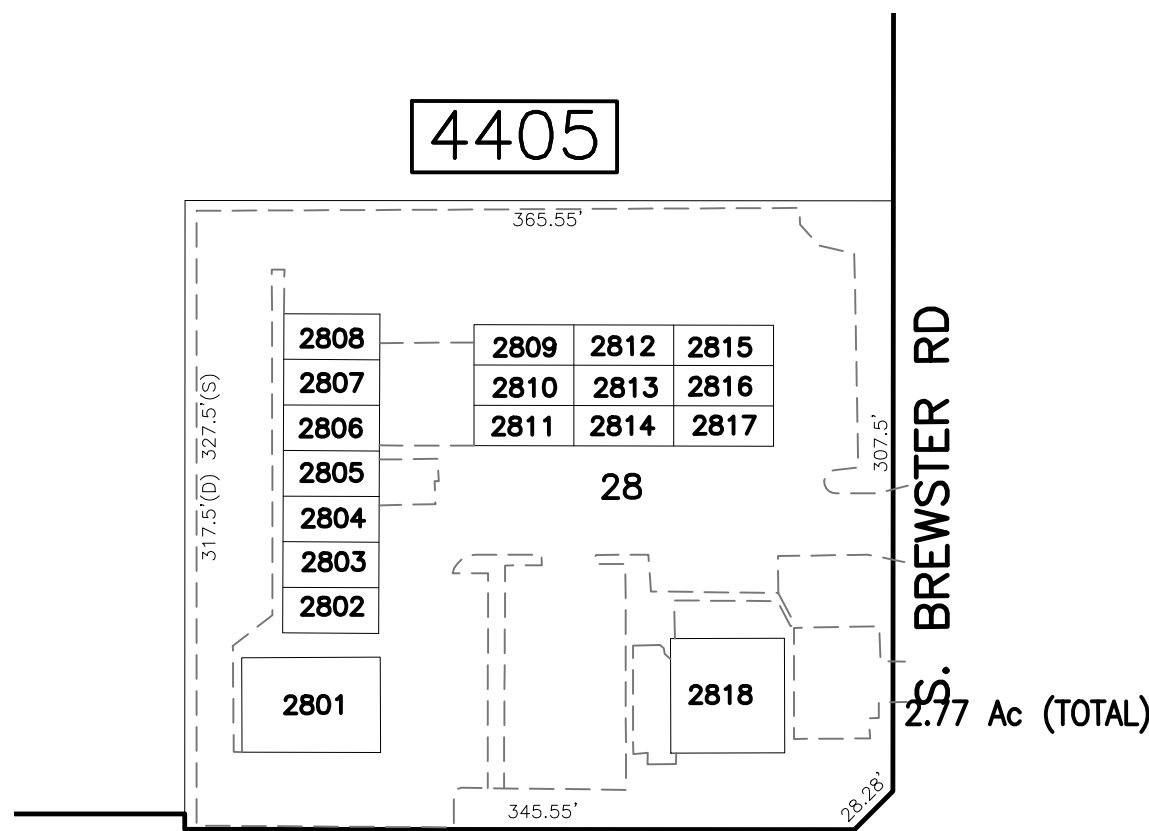
LOT NO.	UNIT NO.	MAP QUAL.	SQ. FT.
601	CB1	C0002	2628
602	CA1	C0001	2628



2.93 Ac (TOTAL)
SCALE: 1"=100'

**"MADISON SQUARE" CONDOMINIUM
BLOCK 4406 LOT 71**

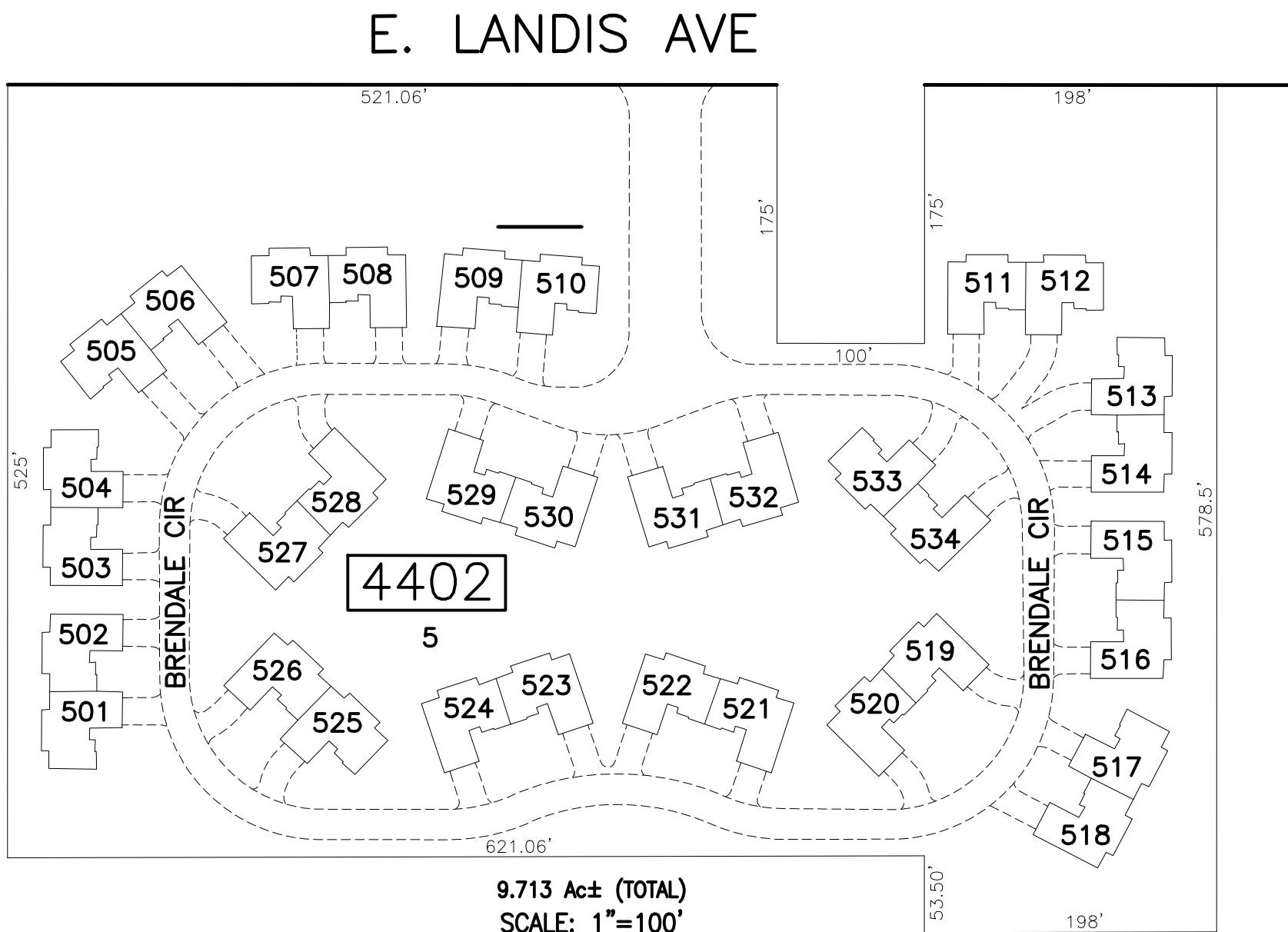
LOT NO.	UNIT NO.	MAP QUAL.	SQ. FT.
7101	CA1	C0001	2880
7102	CA2	C0002	2880
7103	CA3	C0003	1200
7104	CA4	C0004	3360
7105	CA5	C0005	1440
7106	CA6	C0006	2040
7107	CB1	C0007	2020
7108	CB2	C0008	1770
7109	CB3	C0009	1770
7110	CB4A	C0010	1270
7111	CB4B	C0011	750
7112	CB5	C0012	1770
7113	CB6	C0013	1770



SCALE: 1"=100'

**"BREWSTER PROFESSIONAL CONDOMINIUM"
BLOCK 4405 LOT 28**

LOT NO.	UNIT NO.	MAP QUAL.	SQ. FT.
2801	CB1	C0002	2982
2802	CC1	C0003	1000
2803	CC2	C0004	1000
2804	CC3	C0005	1350
2805	CC4	C0006	750
2806	CC5	C0007	1900
2807	CC6	C0008	800
2808	CC7	C0009	1200
2809	CD4	C0013	1000
2810	CD3	C0012	600
2811	CD1	C0010	400
2812	CD2	C0011	500
2813	CD5	C0014	1000
2814	CD6	C0015	1000
2815	CD7	C0016	1000
2816	CD9	C0018	1890
2817	CD8	C0017	1680
2818	CA1	C0001	5130

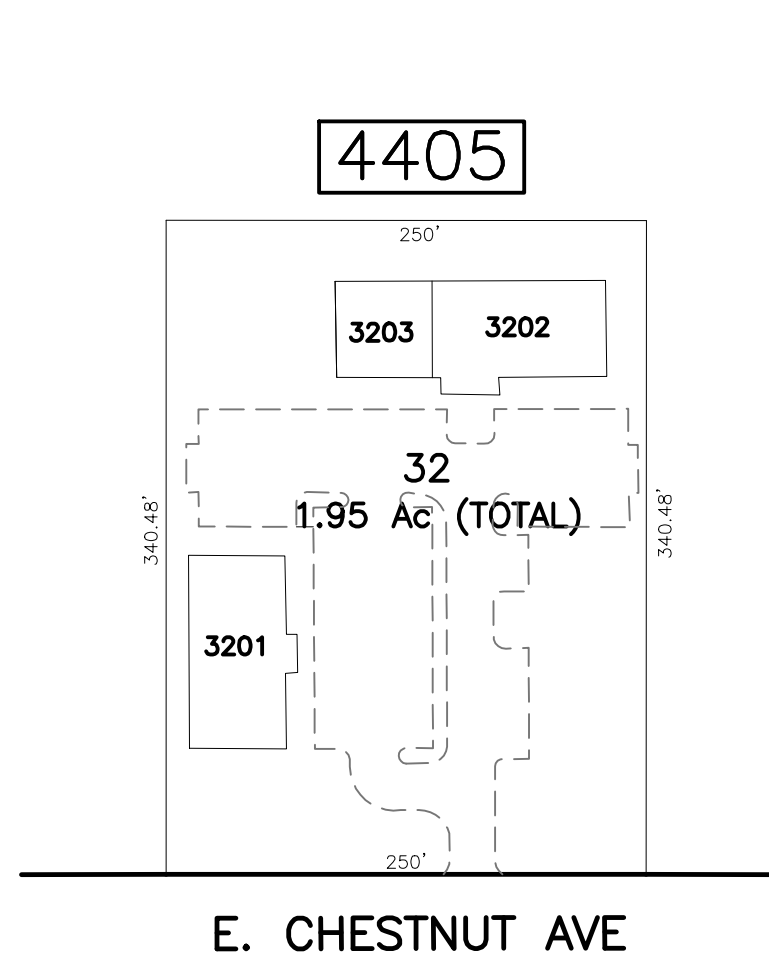


9.713 Ac± (TOTAL)
SCALE: 1"=100'

**"BRENDALE, A CONDOMINIUM COMMUNITY"
BLOCK 4402 LOT 5**

LOT NO.	UNIT NO.	MAP QUAL.	SQ. FT.
501	C9A	C0009	1708
502	C9B	C0026	1708
503	C11A	C0011	1708
504	C11B	C0028	1708
505	C13A	C0013	1708
506	C13B	C0030	1708
507	C15A	C0015	1708
508	C15B	C0032	1708
509	C17A	C0017	1708
510	C17B	C0034	1708
511	C1A	C0001	1708
512	C1B	C0018	1708
513	C3A	C0003	1708
514	C3B	C0020	1708
515	C5A	C0005	1708
516	C5B	C0022	1708
517	C7A	C0007	1708
518	C7B	C0024	1708
519	C6B	C0023	1708
520	C6A	C0006	1708
521	C8B	C0025	1708
522	C8A	C0008	1708
523	C10B	C0027	1708
524	C10A	C0010	1708
525	C12B	C0029	1708
526	C12A	C0012	1708
527	C14B	C0031	1708
528	C14A	C0014	1708
529	C16B	C0033	1708
530	C16A	C0016	1708
531	C2B	C0019	1708
532	C2A	C0002	1708
533	C4A	C0004	1708
534	C4B	C0021	1708

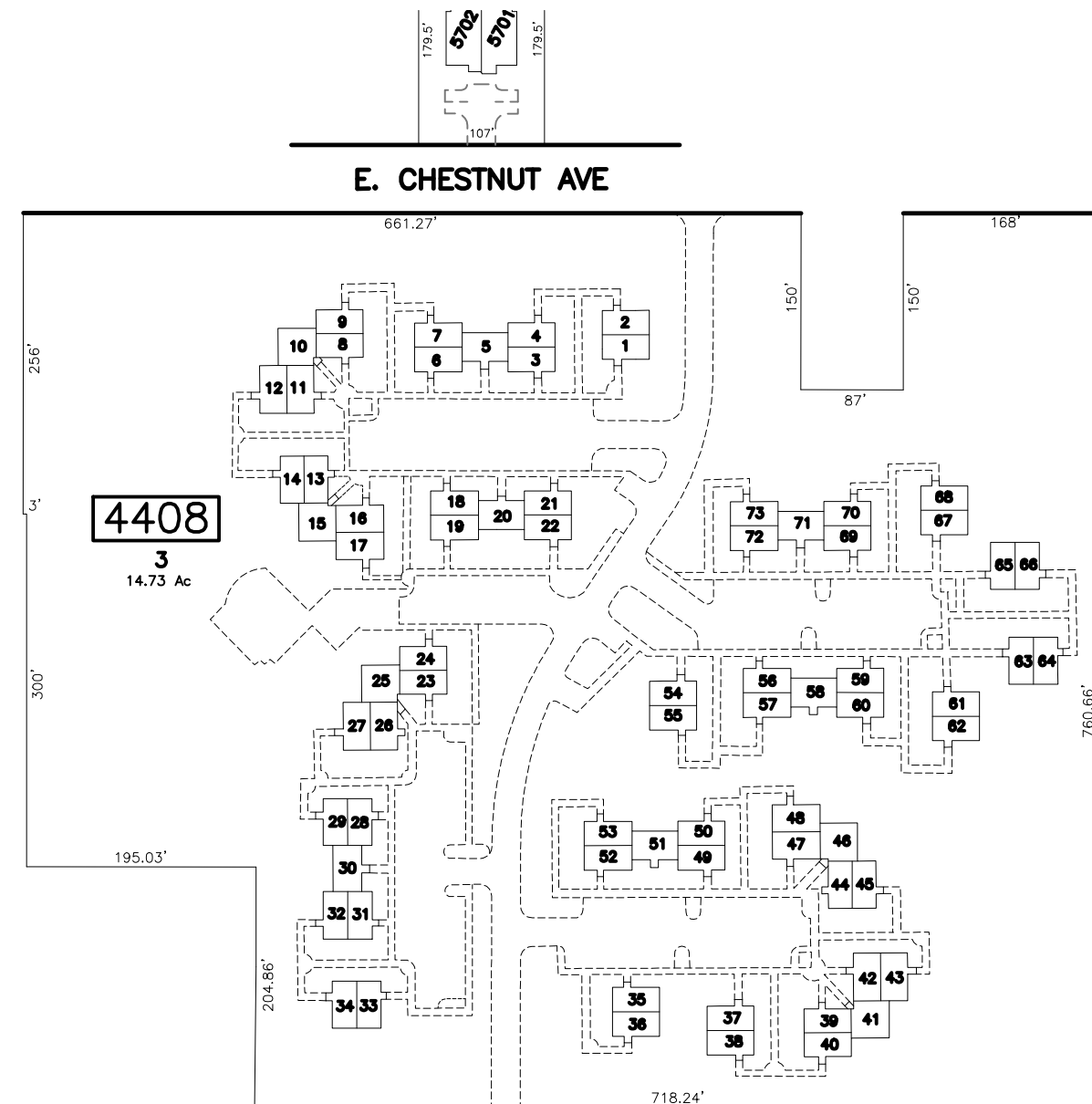
FLOOR PLANS NOT AVAILABLE
BUILDING OUTLINES TAKEN FROM
AERIAL PHOTOGRAPHY



SCALE: 1"=100'

**"BRENTWOOD PROFESSIONAL CENTER"
BLOCK 4405 LOT 32**

LOT NO.	UNIT NO.	MAP QUAL.	SQ. FT.
3201	C1A	C0001	3000
3202	C2B	C0003	6000
3203	C2A	C0002	3000



**"TERRACE EAST CONDOMINIUM"
BLOCK 4408 LOT 3**

UNIT NO.	UNIT TYPE	SQ. FT.
C0001	RANCH	933
C0002	RANCH	933
C0003	RANCH	933
C0004	RANCH	933
C0005	RANCH	888
C0006	RANCH	933
C0007	RANCH	933
C0008	RANCH	933
C0009	RANCH	933
C0010	RANCH	912
C0011	RANCH	933
C0012	RANCH	933
C0013	RANCH	933
C0014	RANCH	933
C0015	RANCH	912
C0016	RANCH	933
C0017	RANCH	933
C0018	RANCH	933

UNIT NO.	UNIT TYPE	SQ. FT.
C0019	RANCH	933
C0020	RANCH	888
C0021	RANCH	933
C0022	RANCH	933
C0023	RANCH	933
C0024	RANCH	933
C0025	RANCH	912
C0026	RANCH	933
C0027	RANCH	933
C0028	RANCH	933
C0029	RANCH	933
C0030	RANCH	888
C0031	RANCH	933
C0032	RANCH	933
C0033	RANCH	933
C0034	RANCH	933
C0035	RANCH	933
C0036	RANCH	933

UNIT NO.	UNIT TYPE	SQ. FT.
C0037	RANCH	933
C0038	RANCH	933
C0039	RANCH	933
C0040	RANCH	933
C0041	RANCH	912
C0042	RANCH	933
C0043	RANCH	933
C0044	RANCH	933
C0045	RANCH	933
C0046	RANCH	912
C0047	RANCH	933
C0048	RANCH	933
C0049	RANCH	933
C0050	RANCH	933
C0051	RANCH	888
C0052	RANCH	933
C0053	RANCH	933
C0054	RANCH	933

UNIT NO.	UNIT TYPE	SQ. FT.
C0055	RANCH	933
C0056	RANCH	933
C0057	RANCH	933
C0058	RANCH	888
C0059	RANCH	933
C0060	RANCH	933
C0061	RANCH	933
C0062	RANCH	933
C0063	RANCH	933
C0064	RANCH	933
C0065	RANCH	933
C0066	RANCH	933
C0067	RANCH	933
C0068	RANCH	933
C0069	RANCH	933
C0070	RANCH	933
C0071	RANCH	888
C0072	RANCH	933
C0073	RANCH	933

**TAX MAP
CITY OF VINELAND**

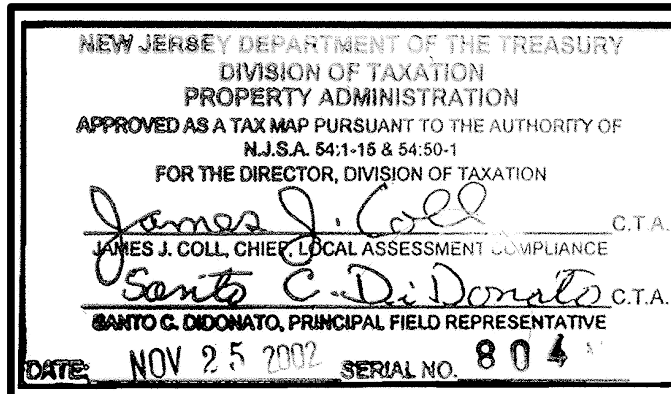
CUMBERLAND COUNTY
SCALE: AS NOTED

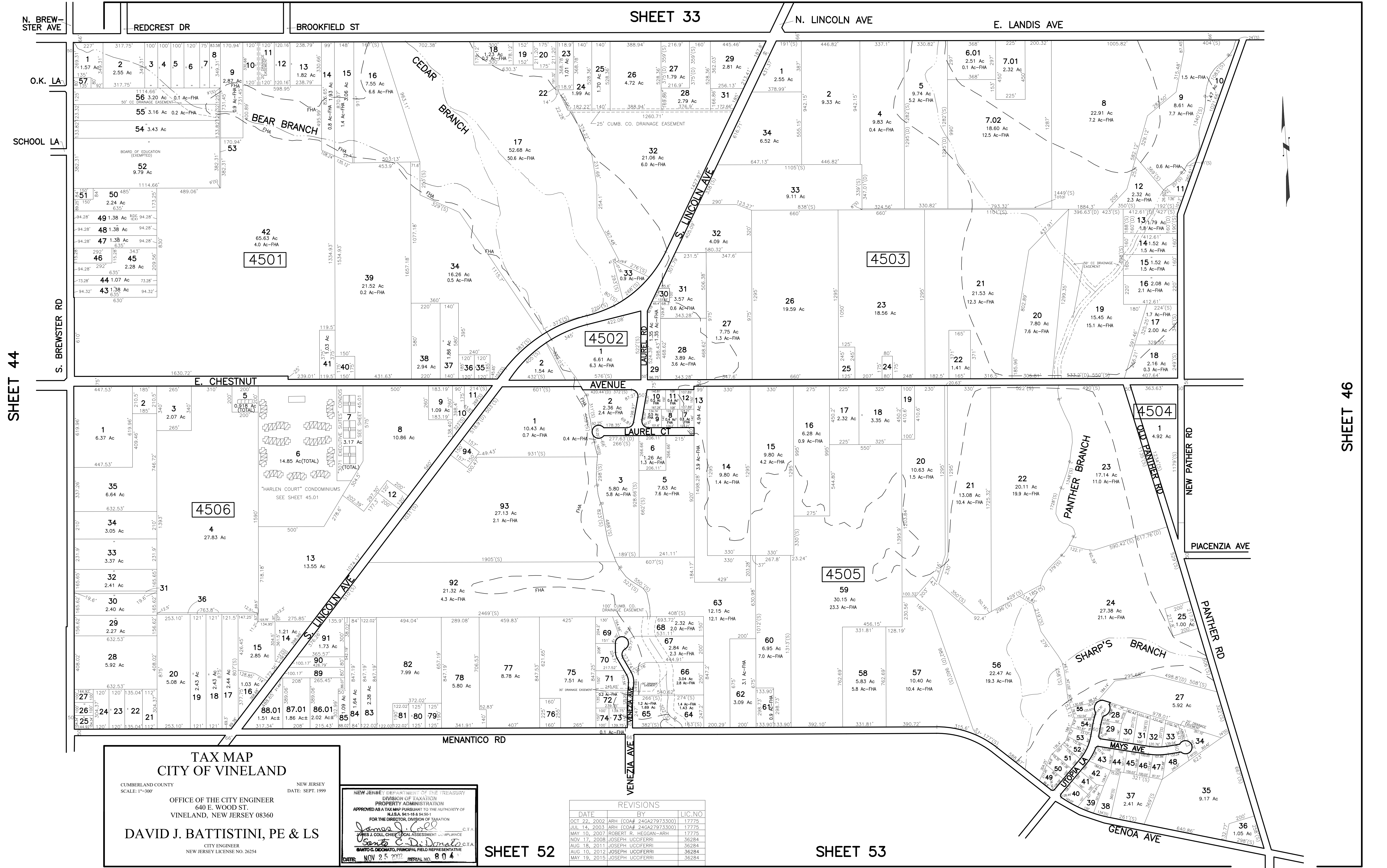
NEW JERSEY
DATE: SEPT. 1999

OFFICE OF THE CITY ENGINEER
640 E. WOOD ST.
VINELAND, NEW JERSEY 08360

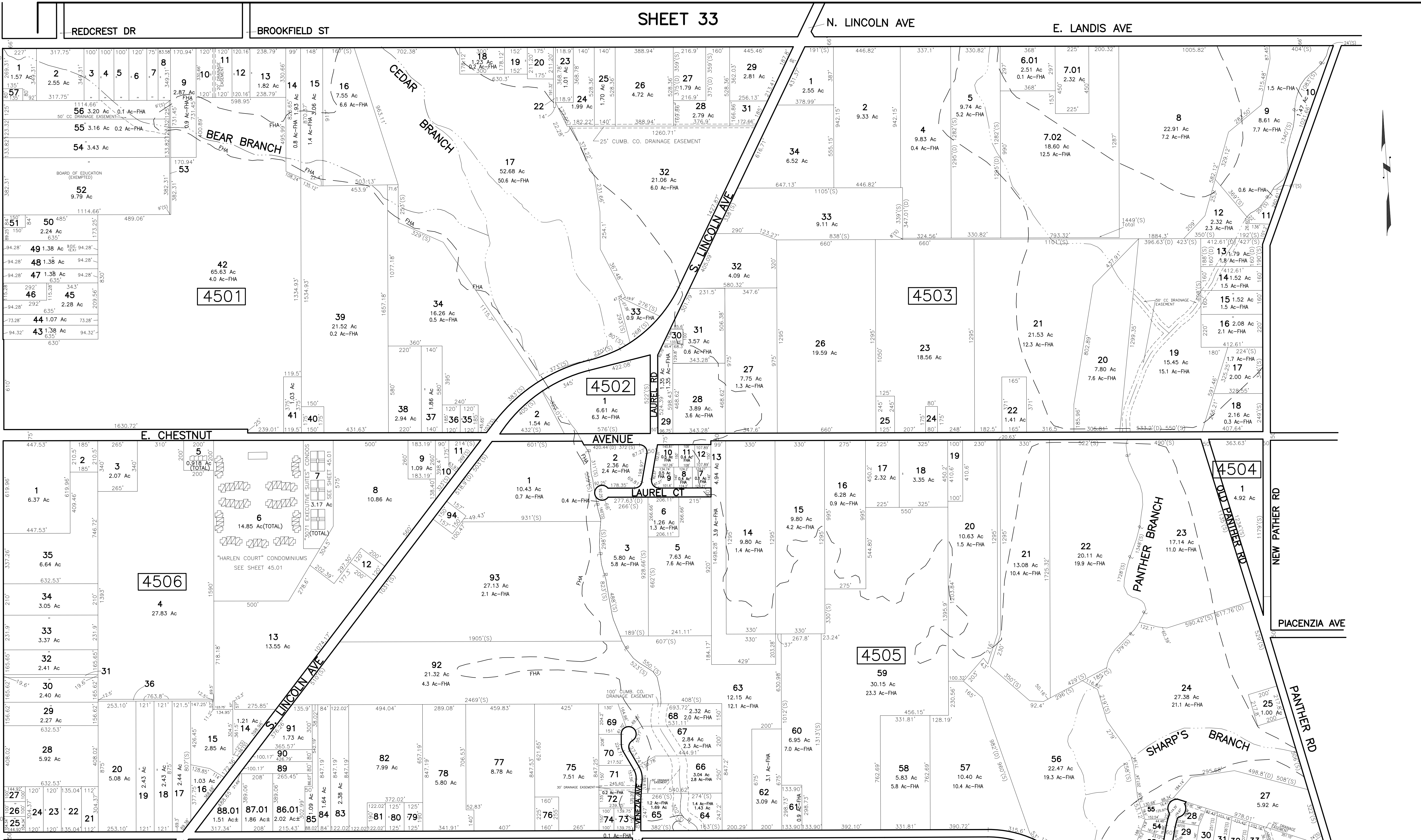
DAVID J. BATTISTINI, PE & LS

CITY ENGINEER
NEW JERSEY LICENSE NO. 26254





N. BREWSTER AVE
O.K. LA
SCHOOL LA
S. BREWSTER RD



N. LINCOLN AVE
E. LANDIS AVE
S. BREWSTER RD
S. LINCOLN AVE
LAUREL RD
LAUREL CT
NEW PATHER RD
PIACENZA AVE
PANTHER RD
PANTHER BRANCH
SHARP'S BRANCH
GENOA AVE
MAYS AVE
UDORA LA

SHEET 46

SHEET 44

TAX MAP
CITY OF VINELAND

CUMBERLAND COUNTY
SCALE: 1"=300'

NEW JERSEY
DATE: SEPT. 1999

OFFICE OF THE CITY ENGINEER
640 E. WOOD ST.
VINELAND, NEW JERSEY 08360

DAVID J. BATTISTINI, PE & LS

CITY ENGINEER
NEW JERSEY LICENSE NO. 26254

NEW JERSEY DEPARTMENT OF THE TREASURY
DIVISION OF TAXATION
PROPERTY ADMINISTRATION
APPROVED AS A TAX MAP PURSUANT TO THE AUTHORITY OF
N.J.S.A. 54:1-15 & 54:50-1
FOR THE DIRECTOR, DIVISION OF TAXATION

James J. Cioffi C.T.A.
JAMES J. CIOFFI, CHIEF, LOCAL ASSESSMENT COMPLIANCE
Sam E. DiDonato C.T.A.
SAM E. DIDONATO, PRINCIPAL FIELD REPRESENTATIVE

DATE: NOV 25 2007 SERIAL NO. 804

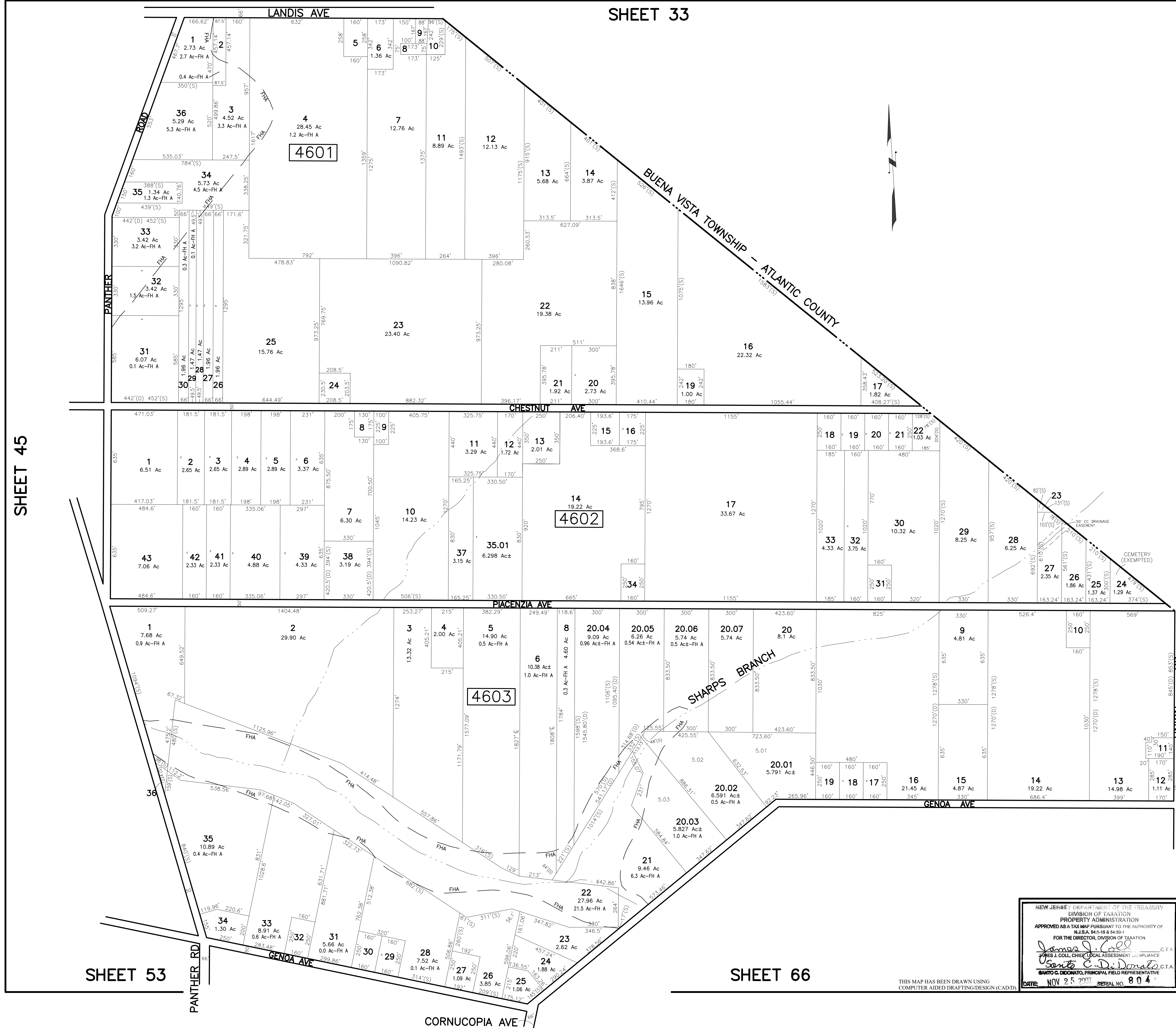
REVISIONS		
DATE	BY	LIC. NO.
OCT 22, 2002	ARH (CO# 24GA27973300)	17775
JUL 14, 2003	ARH (CO# 24GA27973300)	17775
MAY 10, 2007	ROBERT R. HEGGAN-ARH	17775
NOV 17, 2008	JOSEPH UCCIFERRI	36284
AUG 18, 2011	JOSEPH UCCIFERRI	36284
AUG 10, 2012	JOSEPH UCCIFERRI	36284
MAY 19, 2015	JOSEPH UCCIFERRI	36284

SHEET 52

SHEET 53



REVISIONS		
DATE	BY	LIC.NO
OCT 22, 2002	ARH (COA# 246A27973300)	17775
JUL 14, 2003	ARH (COA# 246A27973300)	17775
MAR 28, 2006	ARH (COA# 246A27973300)	17775
MAY 10, 2007	ROBERT R. HEGGAN-ARH	17775
OCT 24, 2008	JOSEPH UCCIFERRI	36284
JUN 29, 2009	JOSEPH UCCIFERRI	36284
MAY 11, 2012	JOSEPH UCCIFERRI	36284
NOV 16, 2015	JOSEPH UCCIFERRI	36284
JAN 31, 2016	JOSEPH UCCIFERRI	36284



TAX MAP
CITY OF VINELAND

CUMBERLAND COUNTY
SCALE: 1" = 300'

NEW JERSEY
DATE: SEPT. 1999

OFFICE OF THE CITY ENGINEER
640 E. WOOD ST.
VINELAND, NEW JERSEY 08360

DAVID J. BATTISTINI, PE & LS

CITY ENGINEER
NEW JERSEY LICENSE NO. 26254

NEW JERSEY DEPARTMENT OF THE TREASURY
DIVISION OF TAXATION
PROPERTY ADMINISTRATION
APPROVED AS A TAX MAP PURSUANT TO THE AUTHORITY OF
N.J.S.A. 54:1-18 & 54:50-1
FOR THE DIRECTOR, DIVISION OF TAXATION
James J. Coll C.T.A.
JAMES J. COLL, CHIEF, LOCAL ASSESSMENT COMPLIANCE
Samuel C. DiDonato C.T.A.
SAMUEL C. DIDONATO, PRINCIPAL FIELD REPRESENTATIVE
DATE: NOV 25 2017 SERIAL NO. 804

THIS MAP HAS BEEN DRAWN USING
COMPUTER AIDED DRAFTING/DESIGN (CADD)

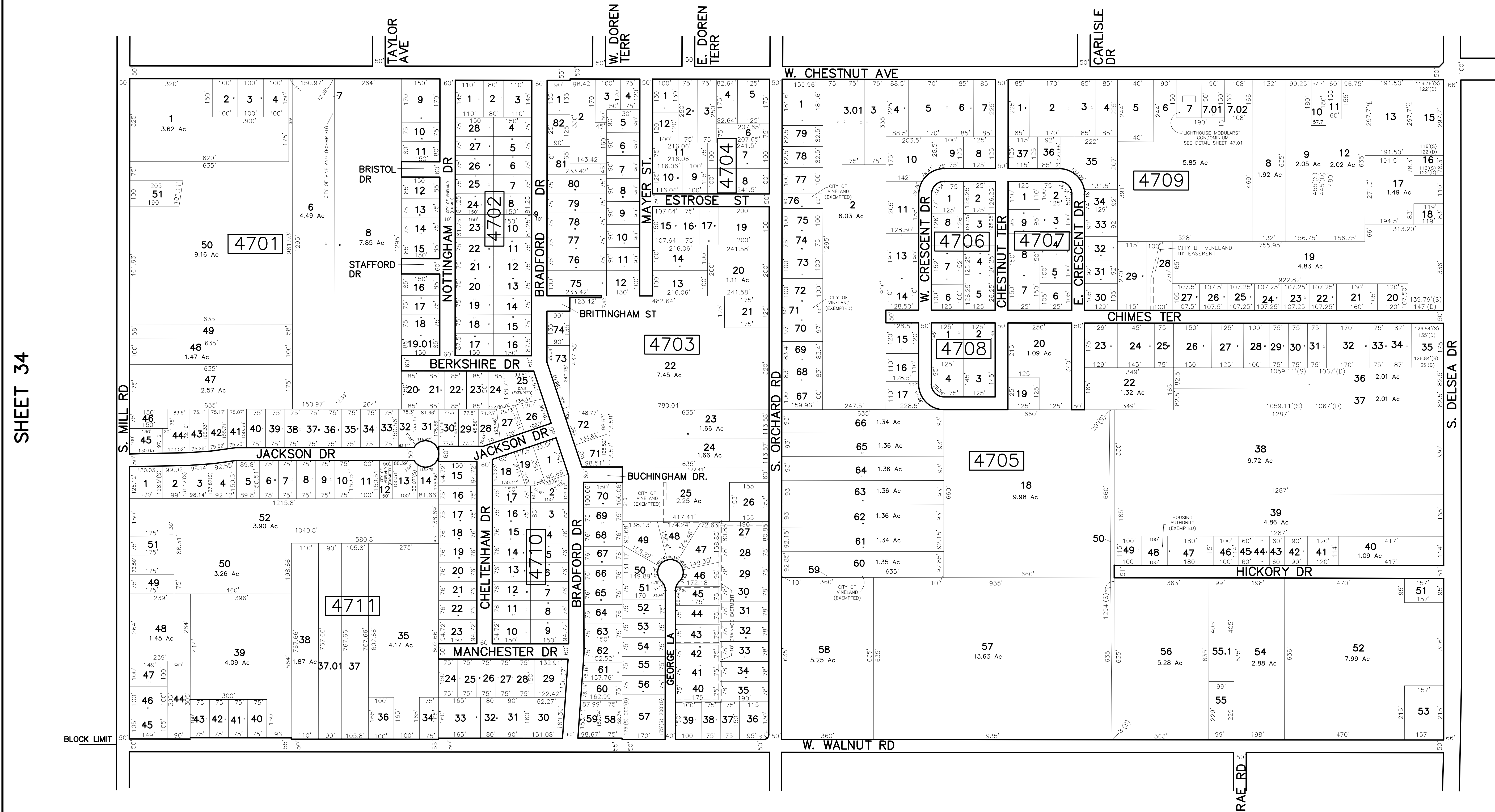
SHEET 45

SHEET 53

SHEET 66

REVISIONS		
DATE	BY	LIC.NO
JUL 14, 2003	ARH (COA# 24GA27973300)	17775
OCT 05, 2004	ENGINEERING	26254
MAR 3, 2005	ARH (COA# 24GA27973300)	17775
JULY 2006	ROBERT R. HEGGAN - ARH	17775
MAR 14, 2008	JOSEPH UCCIFERRI	36284
JUN 24, 2008	JOSEPH UCCIFERRI	36284
OCT 24, 2008	JOSEPH UCCIFERRI	36284
MAY 11, 2012	JOSEPH UCCIFERRI	36284
JUL 10, 2013	JOSEPH UCCIFERRI	36284
NOV 25, 2013	JOSEPH UCCIFERRI	36284
APR 26, 2016	JOSEPH UCCIFERRI	36284

SHEET 35



THIS MAP HAS BEEN DRAWN USING COMPUTER AIDED DRAFTING/DESIGN (CAD/D).

SHEET 55

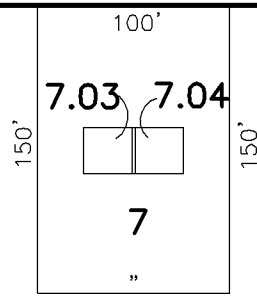
NEW JERSEY DEPARTMENT OF THE TREASURY
DIVISION OF TAXATION
PROPERTY ADMINISTRATION
APPROVED AS A TAX MAP PURSUANT TO THE AUTHORITY OF
N.J.S.A. 54:1-18 & 54:50-1
FOR THE DIRECTOR, DIVISION OF TAXATION
James J. Coll C.T.A.
JAMES J. COLL, CHIEF, LOCAL ASSESSMENT COMPLIANCE
Barbara C. DiDonato C.T.A.
BARBARA C. DIDONATO, PRINCIPAL FIELD REPRESENTATIVE
DATE: NOV 25 2017 SERIAL NO. 804

TAX MAP
CITY OF VINELAND
CUMBERLAND COUNTY NEW JERSEY
SCALE: 1" = 200' DATE: SEPT. 1999
OFFICE OF THE CITY ENGINEER
640 E. WOOD ST.
VINELAND, NEW JERSEY 08360
DAVID J. BATTISTINI, PE & LS
CITY ENGINEER
NEW JERSEY LICENSE NO. 26254

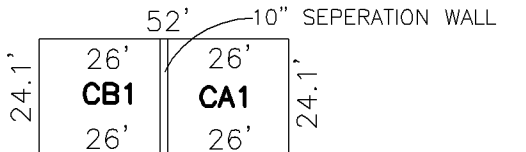
REVISIONS		
DATE	BY	LIC.NO

4709

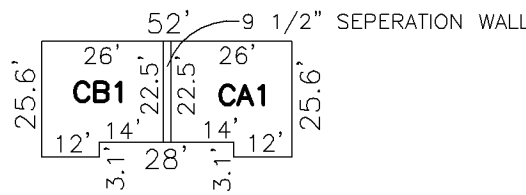
W. CHESTNUT AVE



TOTAL SQ. FT. = 15,000'
SCALE: 1" = 100'



BASEMENT



1ST AND 2ND FLOORS

SCALE: 1" = 40'

"LIGHTHOUSE MODULARS" CONDOMINIUM
BLOCK 4709 LOT 7

LOT NO.	UNIT NO.	MAP QUAL.	SQ. FT.
7.03	CA1	C0001	1272
7.04	CB1	C0002	1272



TAX MAP
CITY OF VINELAND

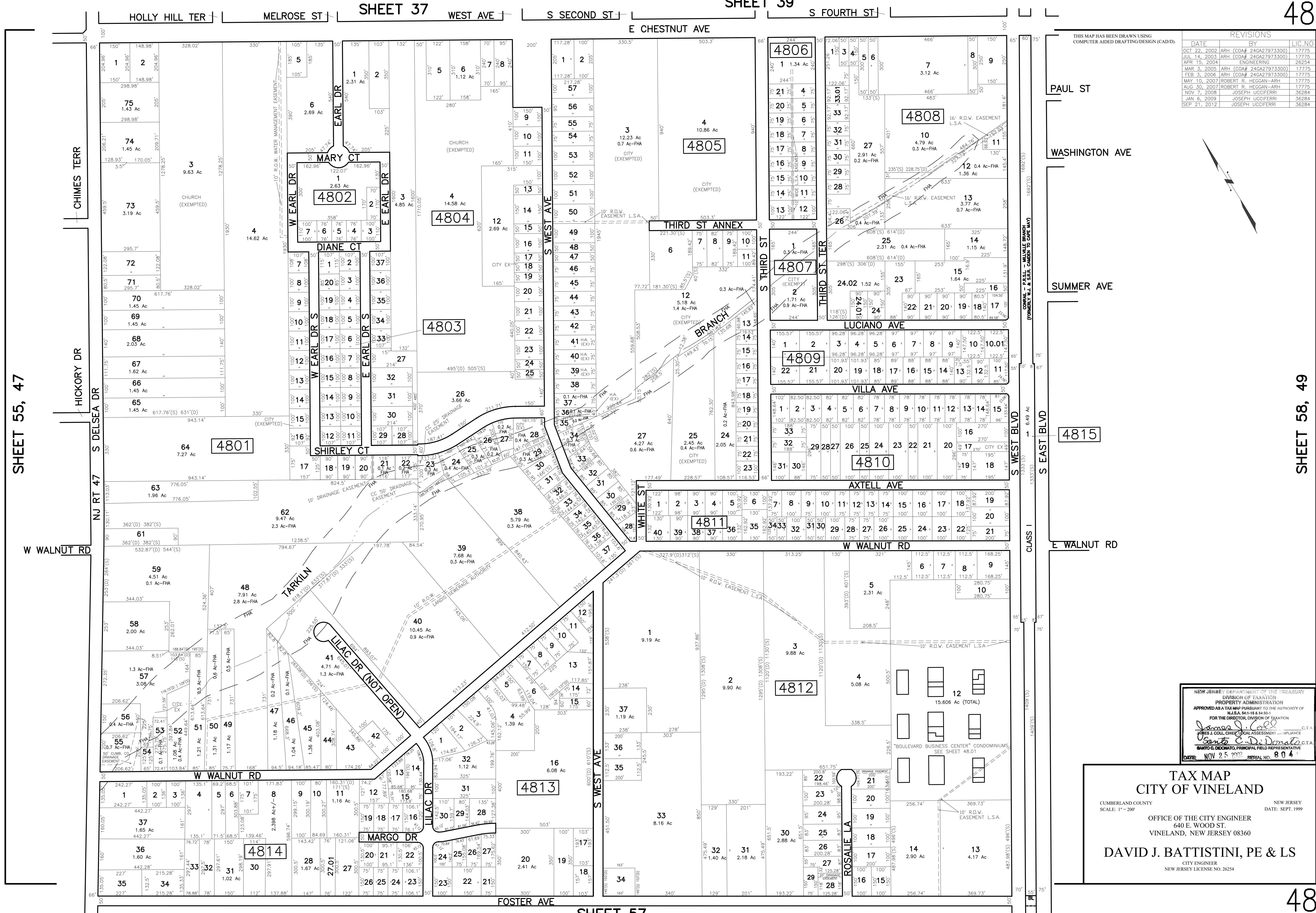
CUMBERLAND COUNTY NEW JERSEY
SCALE: 1" = 200' DATE: SEPT. 1999

OFFICE OF THE CITY ENGINEER
640 E. WOOD ST.
VINELAND, NEW JERSEY 08360

DAVID J. BATTISTINI, PE & LS

CITY ENGINEER
NEW JERSEY LICENSE NO. 26254

NEW JERSEY DEPARTMENT OF THE TREASURY	
DIVISION OF TAXATION	
PROPERTY ADMINISTRATION	
APPROVED AS A TAX MAP PURSUANT TO THE AUTHORITY OF	
N.J.S.A. 54:1-16 & 54:50-1	
FOR THE DIRECTOR, DIVISION OF TAXATION	
<i>James J. Coll</i>	C.T.A.
JAMES J. COLL, CHIEF, LOCAL ASSESSMENT COMPLIANCE	
<i>Samuel C. DiDonato</i>	C.T.A.
SAMUEL C. DIDONATO, PRINCIPAL FIELD REPRESENTATIVE	
DATE: NOV 25 2002	SERIAL NO. 804

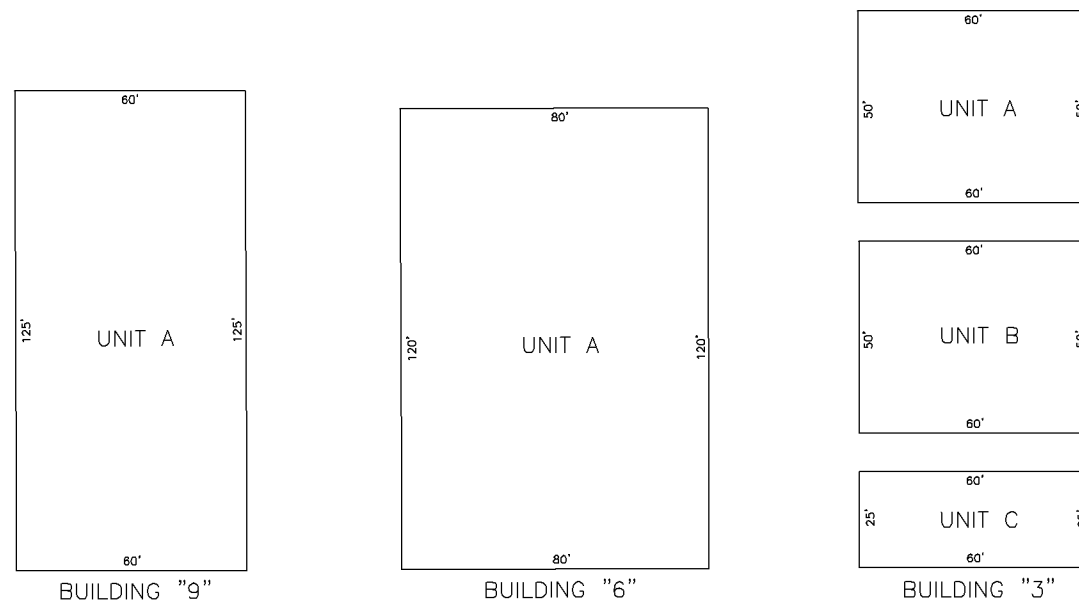
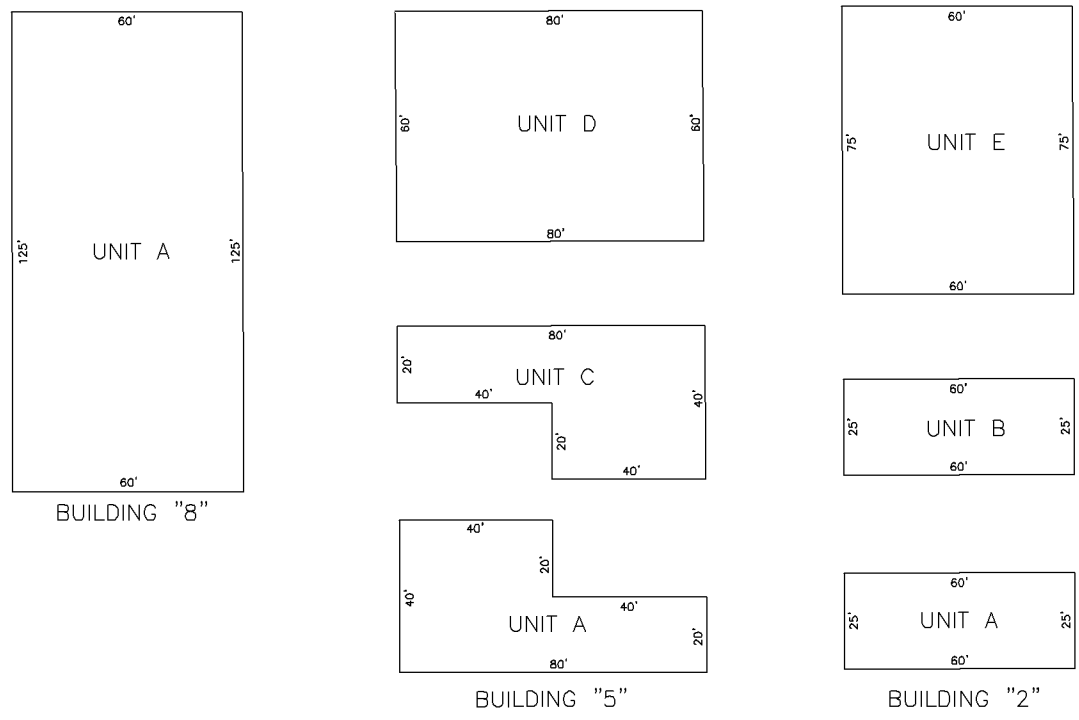
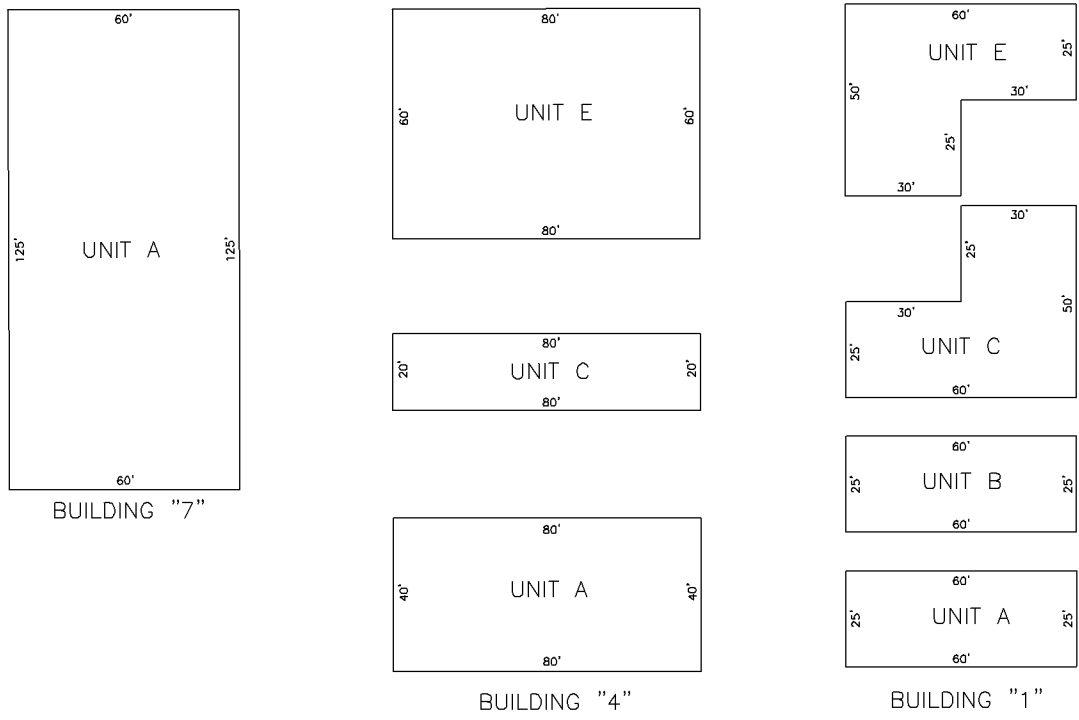



REVISIONS		
DATE	BY	LIC. NO.
OCT 22, 2002	ARH (COAF# 24GA27973300)	17775
JUL 14, 2003	ARH (COAF# 24GA27973300)	17775
APR 15, 2004	ENGINEERING	26254
MAR 3, 2005	ARH (COAF# 24GA27973300)	17775
FEB 3, 2006	ARH (COAF# 24GA27973300)	17775
MAY 10, 2007	ROBERT R. HEGGAN-ARH	17775
AUG 30, 2007	ROBERT R. HEGGAN-ARH	17775
NOV 7, 2008	JOSEPH UCCIFERRI	36284
JAN 6, 2009	JOSEPH UCCIFERRI	36284
SEP 21, 2012	JOSEPH UCCIFERRI	36284

NEW JERSEY DEPARTMENT OF THE TREASURY
DIVISION OF TAXATION
PROPERTY ADMINISTRATION
APPROVED AS A TAX MAP PURSUANT TO THE AUTHORITY OF
N.J.S.A. 54:11-18 & 54:10-1
FOR THE DIRECTOR, DIVISION OF TAXATION
James J. Gell C.T.A.
Samuel C. DiDona C.T.A.
DATE: NOV 25 2002 SERIAL NO. 804


TAX MAP
CITY OF VINELAND
CUMBERLAND COUNTY
SCALE: 1" = 200'
OFFICE OF THE CITY ENGINEER
640 E. WOOD ST.
VINELAND, NEW JERSEY 08360
DAVID J. BATTISTINI, PE & LS
CITY ENGINEER
NEW JERSEY LICENSE NO. 26254
NEW JERSEY
DATE: SEPT. 1999

REVISIONS		
DATE	BY	LIC.NO
FEB 3, 2006	ARH (COA# 240A27973300)	17775
AUG 30, 2007	ROBERT R. HEGGAN-ARH	17775
NOV 7, 2008	JOSEPH UCCIFERRI	36284



"BOULEVARD BUSINESS CENTER" CONDOMINIUM
BLOCK 4812 LOT 12

BUILDING	UNIT NO.	QUAL.	MAP QUAL.	SQ. FT.
1	12.01	C1A	C0001	1500
1	12.02	C1B	C0002	1500
1	12.02	C1C	C0003	2250
1	12.03	C1E	C0004	2250
2	12.04	C2A	C0005	1500
2	12.05	C2B	C0006	1500
2	12.06	C2E	C0007	4500
3	12.07	C3C	C0010	1500
3	12.07	C3B	C0009	3000
3	12.07	C3A	C0008	3000
4	12.07	C4A	C0011	4000
4	12.08	C4C	C0012	2000
4	12.09	C4E	C0013	6000
5	12.10	C5A	C0014	3000
5	12.11	C5C	C0015	3000
5	12.12	C5D	C0016	6000
6	12.14	C6A	C0017	12000
7	12.15	C7A	C0018	7500
8	12.16	C8A	C0019	7500
9	12.17	C8A	C0020	7500



TAX MAP
CITY OF VINELAND

CUMBERLAND COUNTY NEW JERSEY
SCALE: 1" = 50' DATE: SEPT. 1999

OFFICE OF THE CITY ENGINEER
640 E. WOOD ST.
VINELAND, NEW JERSEY 08360

DAVID J. BATTISTINI, PE & LS

CITY ENGINEER
NEW JERSEY LICENSE NO. 26254

REVISIONS		
DATE	BY	LIC.NO
OCT 22, 2002	ARH (COA# 24GA27973300)	17775
JUL 14, 2003	ARH (COA# 24GA27973300)	17775
MAR 11, 2004	ENGINEERING	26254
MAR 16, 2004	ENGINEERING	26254
OCT 4, 2005	ARH (COA# 24GA27973300)	17775
MAY 10, 2007	ROBERT R. HEGGAN-ARH	17775
AUG 30, 2008	JOSEPH UCCIFERRI	36284
SEPT 3, 2008	JOSEPH UCCIFERRI	36284
OCT 24, 2008	JOSEPH UCCIFERRI	36284
OCT 28, 2011	JOSEPH UCCIFERRI	36284
MAY 11, 2012	JOSEPH UCCIFERRI	36284
APR 30, 2014	JOSEPH UCCIFERRI	36284
JAN 27, 2016	JOSEPH UCCIFERRI	36284

SHEET 41

SHEET 48

SHEET 50

THIS MAP HAS BEEN DRAWN USING COMPUTER AIDED DRAFTING/DESIGN (CAD/D).

SHEET 58

TAX MAP
CITY OF VINELAND

CUMBERLAND COUNTY
SCALE: 1" = 200'

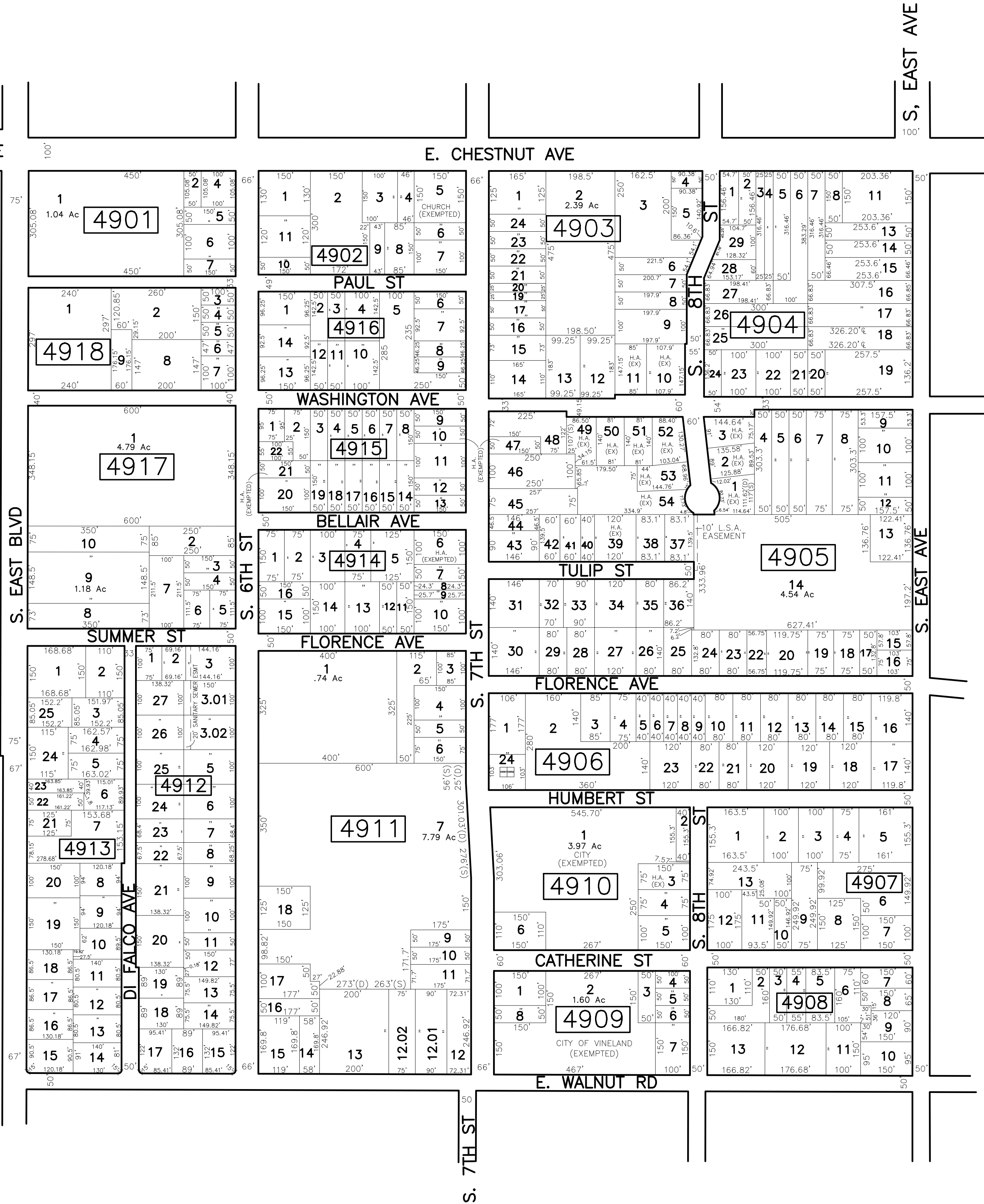
NEW JERSEY
DATE: SEPT. 1999

OFFICE OF THE CITY ENGINEER
640 E. WOOD ST.
VINELAND, NEW JERSEY 08360

DAVID J. BATTISTINI, PE & LS

CITY ENGINEER
NEW JERSEY LICENSE NO. 26254

NEW JERSEY DEPARTMENT OF THE TREASURY
DIVISION OF TAXATION
PROPERTY ADMINISTRATION
APPROVED AS A TAX MAP PURSUANT TO THE AUTHORITY OF
N.J.S.A. 54:1-15 & 54:50-1
FOR THE DIRECTOR, DIVISION OF TAXATION
James J. Coll C.T.A.
JAMES J. COLL, CHIEF, LOCAL ASSESSMENT COMPLIANCE
Samuel C. DiDonato C.T.A.
SAMUEL C. DIDONATO, PRINCIPAL FIELD REPRESENTATIVE
DATE: NOV 25 2017 SERIAL NO. 804

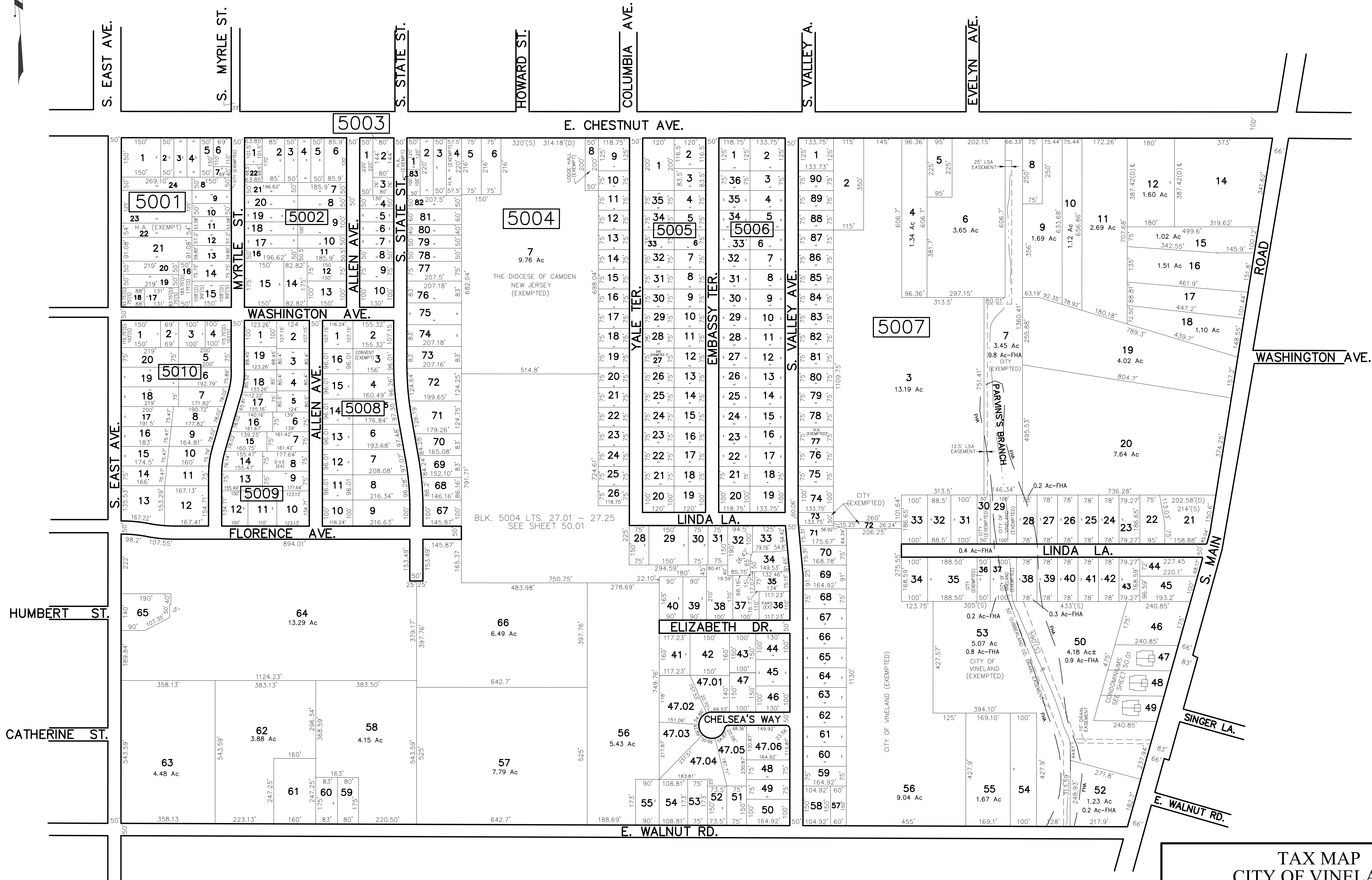



REVISIONS		
DATE	BY	LIC. NO.
JUL 14, 2003	ARH (COA# 24GA2729300)	17775
OCT 1, 2004	ENGINEERING	26254
OCT 7, 2004	ENGINEERING	26254
FEB 3, 2006	ARH (COA# 24GA27973300)	17775
MAY 10, 2007	ROBERT R. HEGGAN-ARH	17775
AUG 20, 2008	JOSEPH UCCIFERRI	36284
OCT 24, 2008	JOSEPH UCCIFERRI	36284
MAY 18, 2015	JOSEPH UCCIFERRI	36284

SHEET 42

SHEET 49

THIS MAP HAS BEEN DRAWN USING COMPUTER AIDED DRAFTING/DESIGN (CAD/D).



SHEET 58

SHEET 43

SHEET 51

TAX MAP
CITY OF VINELAND

CUMBERLAND COUNTY
SCALE: 1" = 200'
NEW JERSEY
DATE: SEPT. 1999

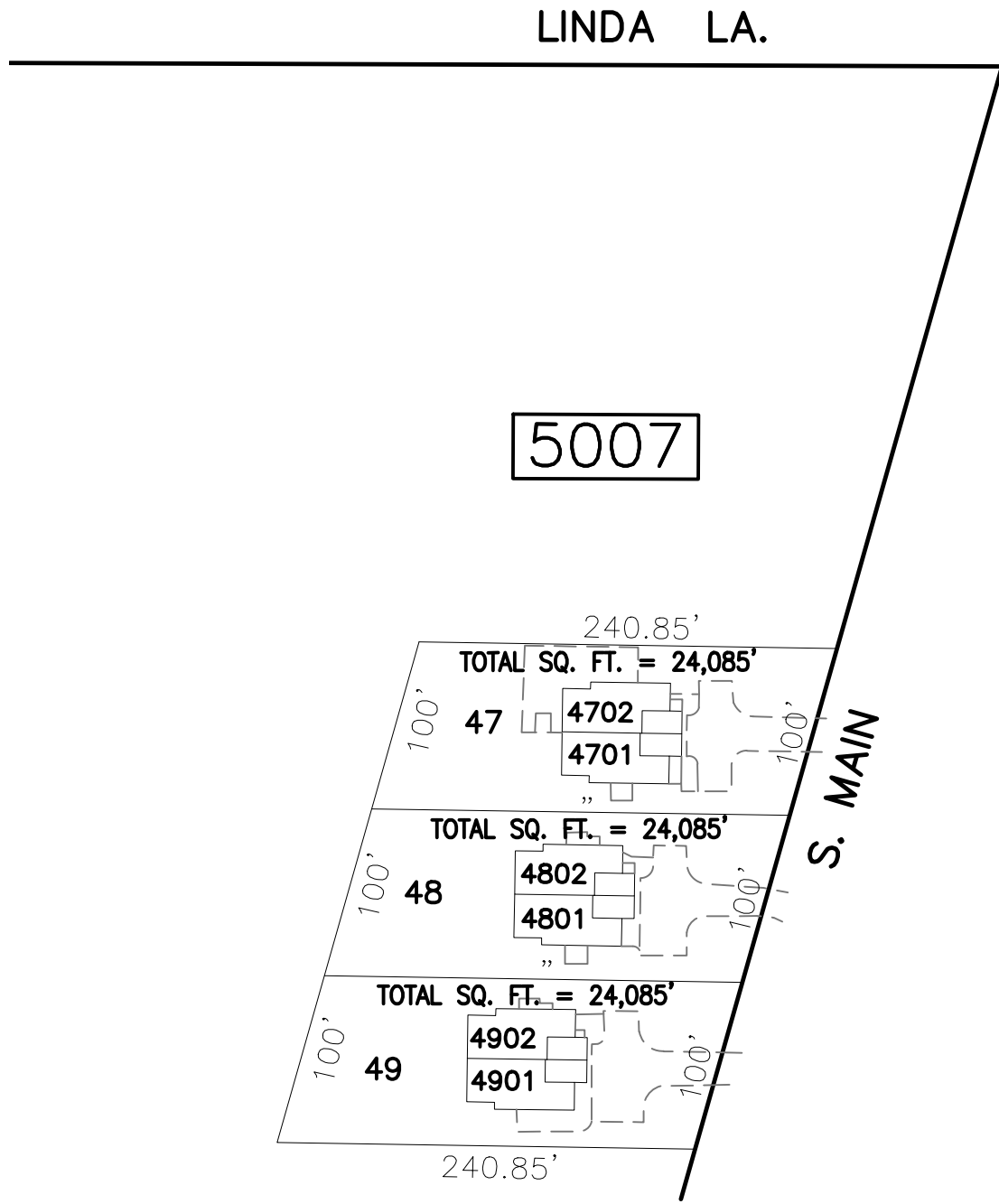
OFFICE OF THE CITY ENGINEER
640 E. WOOD ST.
VINELAND, NEW JERSEY 08360

DAVID J. BATTISTINI, PE & LS

CITY ENGINEER
NEW JERSEY LICENSE NO. 26254

NEW JERSEY DEPARTMENT OF THE TREASURY
DIVISION OF TAXATION
PROPERTY ADMINISTRATION
APPROVED AS A TAX MAP PURSUANT TO THE AUTHORITY OF
N.J.S.A. 54:1-18 & 54:50-1
FOR THE DIRECTOR, DIVISION OF TAXATION
James J. Coll C.T.S.
JAMES J. COLL, CHIEF, LOCAL ASSESSMENT COMPLIANCE
Samuel C. DiDonato C.T.S.
SAMUEL C. DIDONATO, PRINCIPAL FIELD REPRESENTATIVE
DATE: NOV 25 2017 SERIAL NO. 804

REVISIONS		
DATE	BY	LIC. NO.
OCT 1, 2004	ENGINEERING	26254
MAR 3, 2005	ARH (COA# 240A27973300)	17775
OCT 24, 2008	JOSEPH UCCIFERRI	36284



SCALE: 1"=100'

CONDOMINIUM
BLOCK 5007 LOT 47

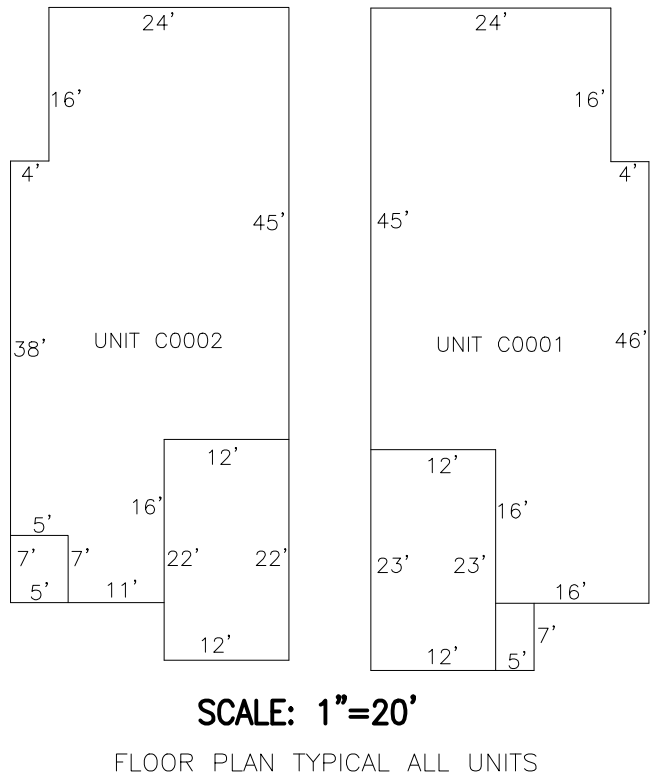
LOT NO.	UNIT NO.	SQ. FT.
4701	C0002	1417
4702	C0001	1452

CONDOMINIUM
BLOCK 5007 LOT 48

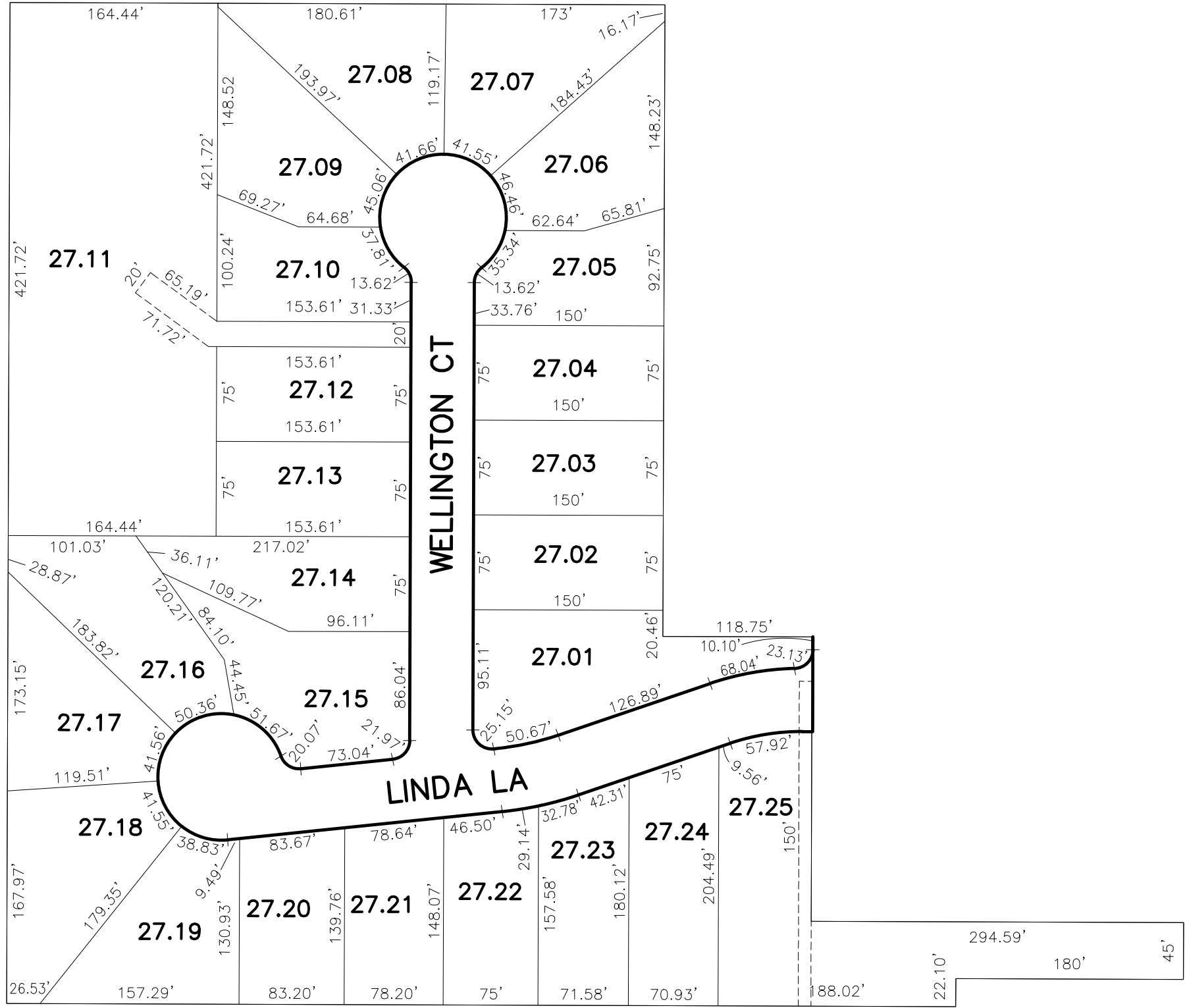
LOT NO.	UNIT NO.	SQ. FT.
4801	C0002	1417
4802	C0001	1452

CONDOMINIUM
BLOCK 5007 LOT 49

LOT NO.	UNIT NO.	SQ. FT.
4901	C0002	1417
4902	C0001	1452



SCALE: 1"=20'
FLOOR PLAN TYPICAL ALL UNITS



5004

SCALE: 1"=100'

NEW JERSEY DEPARTMENT OF THE TREASURY
DIVISION OF TAXATION
PROPERTY ADMINISTRATION
APPROVED AS A TAX MAP PURSUANT TO THE AUTHORITY OF
N.J.S.A. 54:1-15 & 54:50-1
FOR THE DIRECTOR, DIVISION OF TAXATION
James J. Coll
JAMES J. COLL, CHIEF, LOCAL ASSESSMENT COMPLIANCE C.T.A.
Samuel C. DiDonato
SAMUEL C. DIDONATO, PRINCIPAL FIELD REPRESENTATIVE C.T.A.
DATE: NOV 25 2011 SERIAL NO. 804

NEW JERSEY
DATE: SEPT. 1999

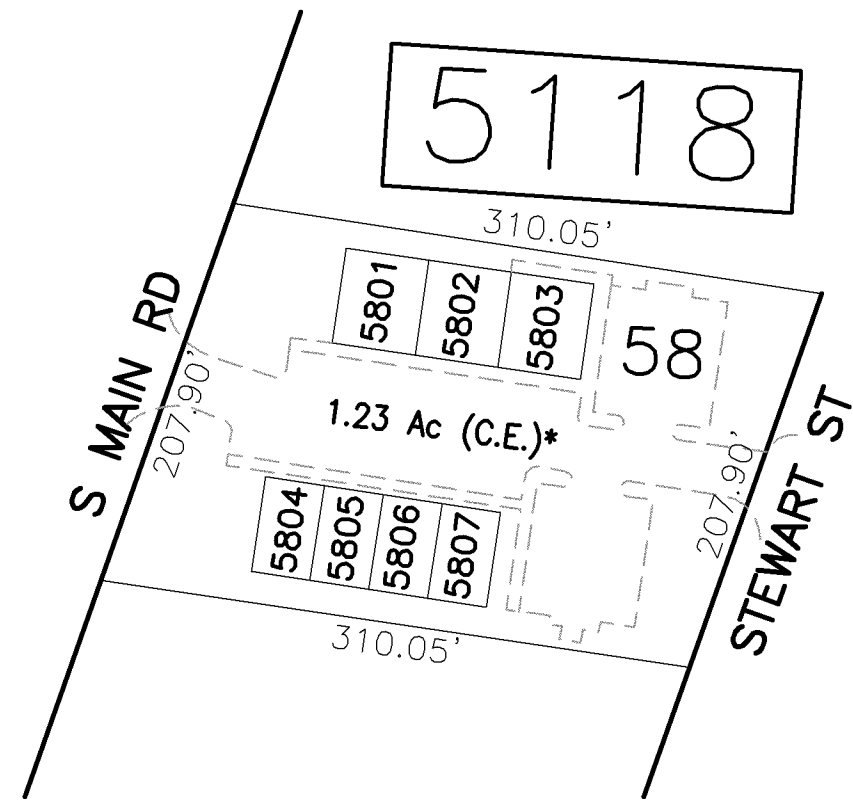
TAX MAP
CITY OF VINELAND

CUMBERLAND COUNTY
SCALE: 1" = AS NOTED

OFFICE OF THE CITY ENGINEER
640 E. WOOD ST.
VINELAND, NEW JERSEY 08360

DAVID J. BATTISTINI, PE & LS

CITY ENGINEER
NEW JERSEY LICENSE NO. 26254

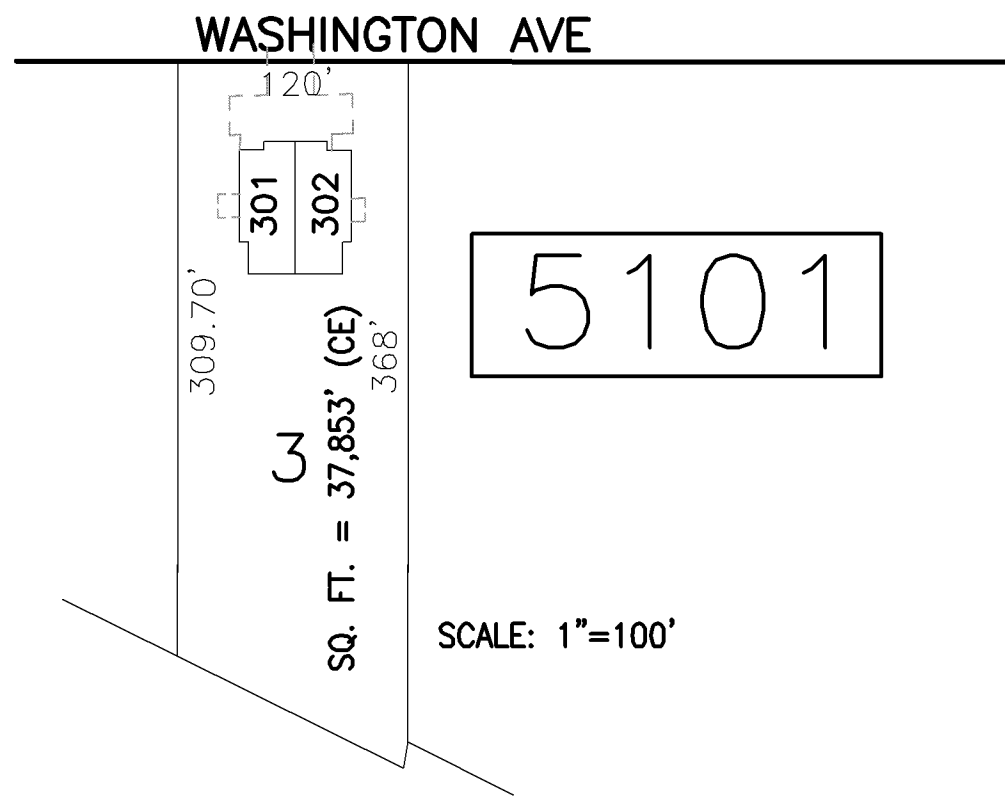


SCALE: 1"=100'

"SOUTH MAIN ROAD PROFESSIONAL CENTER" CONDOMINIUM
BLOCK 5118 LOT 58

LOT NO.		MAP QUAL.	SQ. FT.
5801	C1A	C0001	2116
5802	C1B	C0002	1480
5803	C1C	C0003	1380
5804	C2A	C0004	1400
5805	C2B	C0005	1563
5806	C2C	C0006	2438
5807	C2D	C0007	660

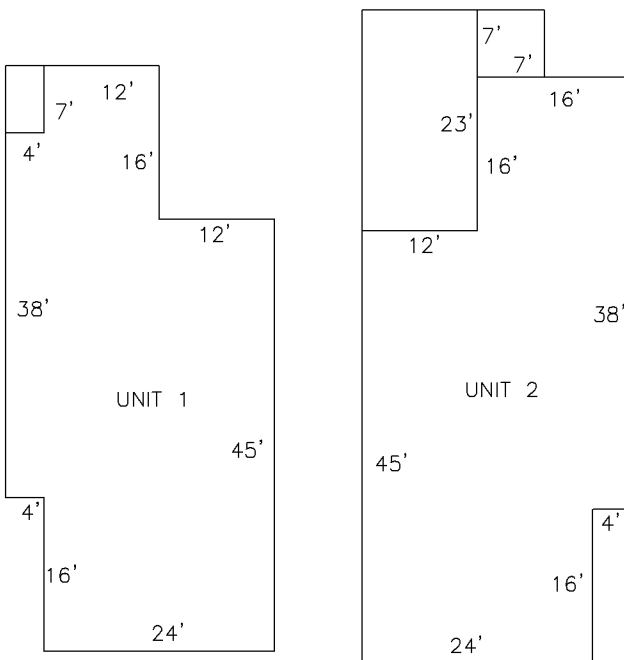
FLOOR PLAN NOT AVAILABLE
BUILDING OUTLINE TAKEN FROM
AERIAL PHOTOGRAPHY



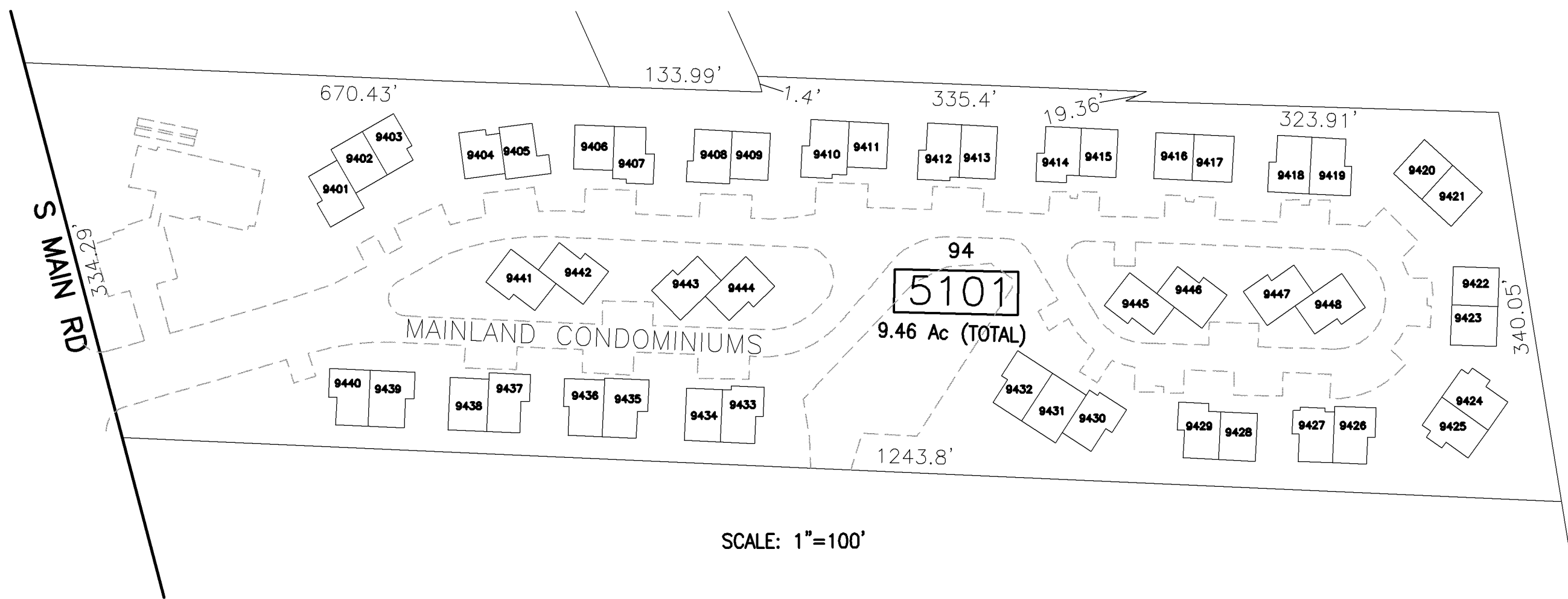
SCALE: 1"=100'

"1421 WASHINGTON" CONDOMINIUM
BLOCK 5101 LOT 3

LOT NO.	UNIT NO.	SQ. FT.
301	C0001	1424
302	C0002	1452



SCALE: 1"=20'




SCALE: 1"=100'

"MAINLAND" CONDOMINIUMS
BLOCK 5101 LOT 94

LOT NO.	UNIT NO.	SQ. FT.
9401	C0001	1284
9402	C0002	1234
9403	C0003	1208
9404	C0004	1234
9405	C0005	1208
9406	C0006	1234
9407	C0007	1284
9408	C0008	1208
9409	C0009	1208
9410	C0010	1284
9411	C0011	1234
9412	C0012	1284
9413	C0013	1208
9414	C0014	1284
9415	C0015	1234
9416	C0016	1234
9417	C0017	1208
9418	C0018	1284
9419	C0019	1452
9420	C0020	1234
9421	C0021	1234
9422	C0022	1234
9423	C0023	1234
9424	C0024	1284
9425	C0025	1284
9426	C0026	1284
9427	C0027	1284
9428	C0028	1234
9429	C0029	1284
9430	C0030	1284
9431	C0031	1234
9432	C0032	1208
9433	C0033	1320
9434	C0034	1234
9435	C0035	1284
9436	C0036	1284
9437	C0037	1284
9438	C0038	1234
9439	C0039	1284
9440	C0040	1284
9441	C0041	1284
9442	C0042	1284
9443	C0043	1284
9444	C0044	1284
9445	C0045	1284
9446	C0046	1284
9447	C0047	1284
9448	C0048	1284

FLOOR PLAN NOT AVAILABLE
BUILDING OUTLINE TAKEN FROM
AERIAL PHOTOGRAPHY

REVISIONS		
DATE	BY	LIC. NO.



TAX MAP
CITY OF VINELAND

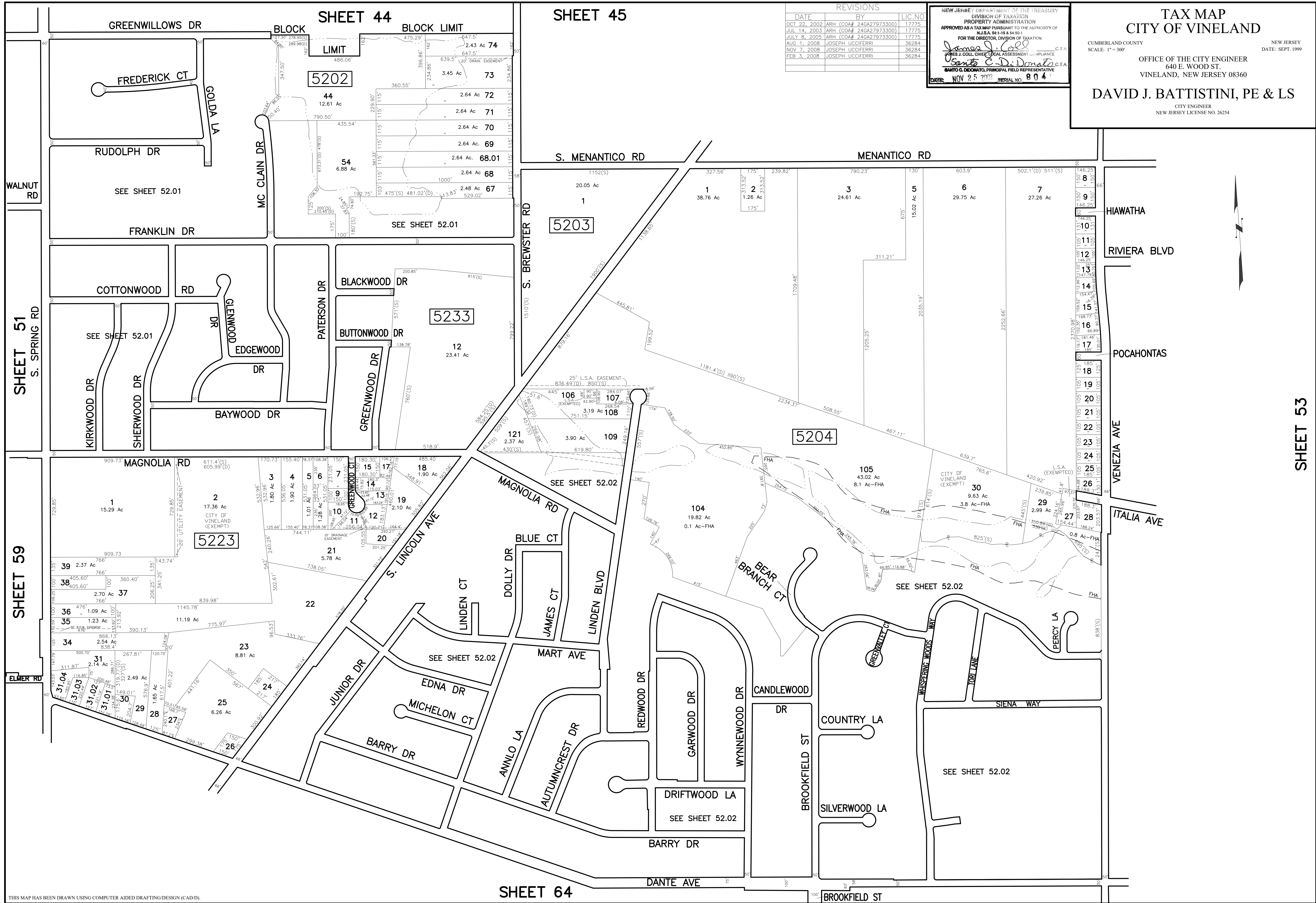
CUMBERLAND COUNTY
SCALE: 1" = AS NOTED

NEW JERSEY
DATE: SEPT. 1999

OFFICE OF THE CITY ENGINEER
640 E. WOOD ST.
VINELAND, NEW JERSEY 08360

DAVID J. BATTISTINI, PE & LS

CITY ENGINEER
NEW JERSEY LICENSE NO. 26254



REVISIONS		
DATE	BY	LIC. NO.
07/14/2003	ARH (COA# 246A27973300)	17775
MAR. 3, 2005	ARH (COA# 246A27973300)	17775
APR. 30, 2008	JOSEPH. UCCIFERRI	36284
DEC. 19, 2008	JOSEPH. UCCIFERRI	36284



NEW JERSEY DEPARTMENT OF THE TREASURY
DIVISION OF TAXATION
PROPERTY ADMINISTRATION
APPROVED AS A TAX MAP PURSUANT TO THE AUTHORITY OF
N.J.S.A. 54:11-18 & 54:10-1
FOR THE DIRECTOR, DIVISION OF TAXATION
James J. Coll
JAMES J. COLL, CHIEF, LOCAL ASSESSMENT COMPLIANCE C.T.A.
Samuel C. DiDona
SAMUEL C. DIDONA, PRINCIPAL FIELD REPRESENTATIVE C.T.A.
DATE: NOV 25 2009 SERIAL NO. 804

TAX MAP
CITY OF VINELAND

CUMBERLAND COUNTY NEW JERSEY
SCALE: 1" = 200' DATE: SEPT. 1999
OFFICE OF THE CITY ENGINEER
640 E. WOOD ST.
VINELAND, NEW JERSEY 08360

DAVID J. BATTISTINI, PE & LS
CITY ENGINEER
NEW JERSEY LICENSE NO. 26254

REVISIONS		
DATE	BY	LIC. NO.
OCT 22, 2002	ARH (COAF 246A27973300)	17775
JUL 14, 2003	ARH (COAF 246A27973300)	17775
MAR 3, 2005	ARH (COAF 246A27973300)	17775
JAN 3, 2008	JOSEPH UCCIFERRI	36284
SEPT 3, 2008	JOSEPH UCCIFERRI	36284
NOV 7, 2008	JOSEPH UCCIFERRI	36284
DEC 19, 2008	JOSEPH UCCIFERRI	36284
MAR 3, 2010	JOSEPH UCCIFERRI	36284
JUL 7, 2011	JOSEPH UCCIFERRI	36284
FEB 15, 2012	JOSEPH UCCIFERRI	36284

NEW JERSEY DEPARTMENT OF THE TREASURY
DIVISION OF TAXATION
PROPERTY ADMINISTRATION
APPROVED AS A TAX MAP PURSUANT TO THE AUTHORITY OF
N.J.S.A. 54:1-18 & 54-50.1
FOR THE DIRECTOR, DIVISION OF TAXATION
James J. Coll C.T.A.
James J. Coll C.T.A.
James J. Coll C.T.A.
DATE: NOV 25 2011 SERIAL NO. 804

TAX MAP
CITY OF VINELAND

CUMBERLAND COUNTY
SCALE: 1" = 200'
OFFICE OF THE CITY ENGINEER
640 E. WOOD ST.
VINELAND, NEW JERSEY 08360

DAVID J. BATTISTINI, PE & LS
ASSISTANT CITY ENGINEER
NEW JERSEY LICENSE NO. 26254

SHEET 52



REVISIONS		
DATE	BY	LIC. NO.
NOV 7, 2008	JOSEPH UCCIFERRI	36284



SHEET 55

SHEET 56

TAX MAP
CITY OF VINELAND

CUMBERLAND COUNTY NEW JERSEY
SCALE: 1" = 300' DATE: SEPT. 1999

OFFICE OF THE CITY ENGINEER
640 E. WOOD ST.
VINELAND, NEW JERSEY 08360

DAVID J. BATTISTINI, PE & LS

CITY ENGINEER
NEW JERSEY LICENSE NO. 26254

NEW JERSEY DEPARTMENT OF THE TREASURY
DIVISION OF TAXATION
PROPERTY ADMINISTRATION
APPROVED AS A TAX MAP PURSUANT TO THE AUTHORITY OF
N.J.S.A. 54:1-16 & 54:50-1
FOR THE DIRECTOR, DIVISION OF TAXATION
<i>James J. Coll</i> C.T.A.
JAMES J. COLL, CHIEF, LOCAL ASSESSMENT COMPLIANCE
<i>Samuel C. DiDonato</i> C.T.A.
SAMUEL C. DIDONATO, PRINCIPAL FIELD REPRESENTATIVE
DATE: NOV 25 2007 SERIAL NO. 804

SHEET 34

BLOCK LIMIT

1
316.06 Ac
4.1 Ac - FHA
5401

LANDIS SEWERAGE
AUTHORITY
(EXEMPTED)

SHEET 60

THIS MAP HAS BEEN DRAWN USING COMPUTER AIDED DRAFTING/DESIGN (CAD/D).

REVISIONS		
DATE	BY	LIC. NO
JUL 14, 2003	ARH (COA# 24GA27973300)	17775
MAY 10, 2004	ENGINEERING	26254
OCT 4, 2005	ARH (COA# 24GA27973300)	17775
MAR 28, 2006	ARH (COA# 24GA27973300)	17775
MAY 10, 2007	ROBERT R. HEGGAN-ARH	17775
AUG 30, 2007	ROBERT R. HEGGAN-ARH	17775
JAN 16, 2008	JOSEPH UCCIFERRI	36284
SEPT 5, 2008	JOSEPH UCCIFERRI	36284
NOV 13, 2008	JOSEPH UCCIFERRI	36284

SHEET 47

SHEET 54

SHEET 48

SHEET 57

THIS MAP HAS BEEN DRAWN USING COMPUTER AIDED DRAFTING/DESIGN (CAD/D).

TAX MAP
CITY OF VINELAND

CUMBERLAND COUNTY
SCALE: 1" = 200'



NEW JERSEY
DATE: SEPT. 1999

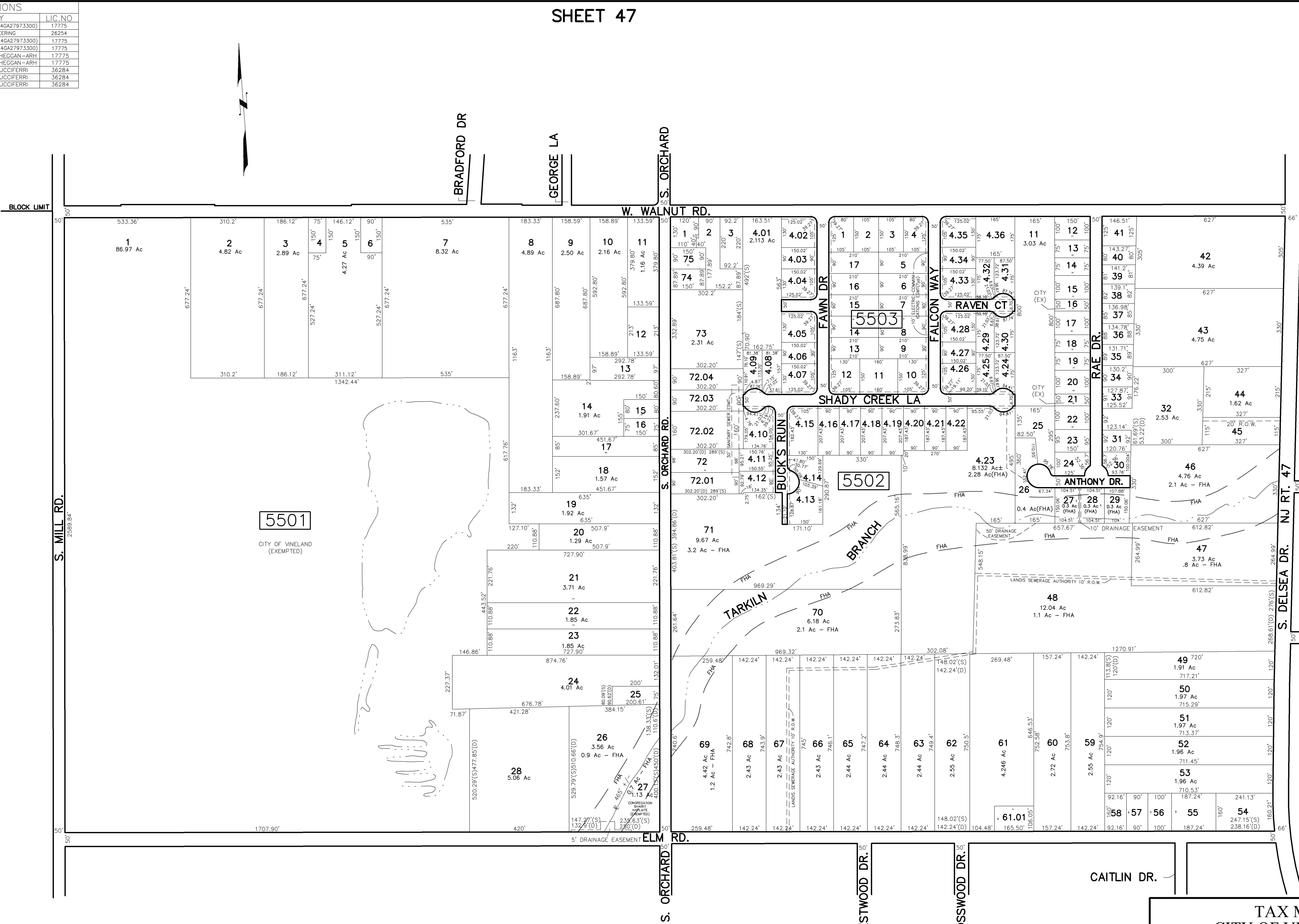
OFFICE OF THE CITY ENGINEER
640 E. WOOD ST.
VINELAND, NEW JERSEY 08360

DAVID J. BATTISTINI, PE & LS

CITY ENGINEER
NEW JERSEY LICENSE NO. 26254

NEW JERSEY DEPARTMENT OF THE TREASURY
DIVISION OF TAXATION
PROPERTY ADMINISTRATION
APPROVED AS A TAX MAP PURSUANT TO THE AUTHORITY OF
N.J.S.A. 54:1-16 & 54:50-1
FOR THE DIRECTOR, DIVISION OF TAXATION


JAMES J. COLL, CHIEF, LOCAL ASSESSMENT COMPLIANCE C.T.A.

SANTO C. DIDONATO, PRINCIPAL FIELD REPRESENTATIVE C.T.A.
DATE: NOV 25 2007 SERIAL NO. 804



REVISIONS		
DATE	BY	LIC.NO
OCT 22, 2002	ARH (COA# 246A27973300)	17775
MAR 31, 2005	ARH (COA# 246A27973300)	17775
JULY 3, 2007	ROBERT R. HEGGAN-ARH	17775
MAY 22, 2008	JOSEPH UCCIFERRI	36284
NOV 7, 2008	JOSEPH UCCIFERRI	36284
NOV 18, 2010	JOSEPH UCCIFERRI	36284
AUG 18, 2011	JOSEPH UCCIFERRI	36284

SHEET 54

SHEET 60



SHEET 57

SHEET 61

THIS MAP HAS BEEN DRAWN USING COMPUTER AIDED DRAFTING/DESIGN (CAD/D).

SHEET 61

NEW JERSEY DEPARTMENT OF THE TREASURY	
DIVISION OF TAXATION	
PROPERTY ADMINISTRATION	
APPROVED AS A TAX MAP PURSUANT TO THE AUTHORITY OF	
N.J.S.A. 54:1-15 & 54:50-1	
FOR THE DIRECTOR, DIVISION OF TAXATION	
<i>James J. Coll</i> C.T.A.	
JAMES J. COLL, CHIEF, LOCAL ASSESSMENT COMPLIANCE	
<i>Samuel C. DiDonato</i> C.T.A.	
SAMUEL C. DIDONATO, PRINCIPAL FIELD REPRESENTATIVE	
DATE: NOV 25 2011	SERIAL NO. 804

TAX MAP
CITY OF VINELAND

CUMBERLAND COUNTY
SCALE: 1" = 200'

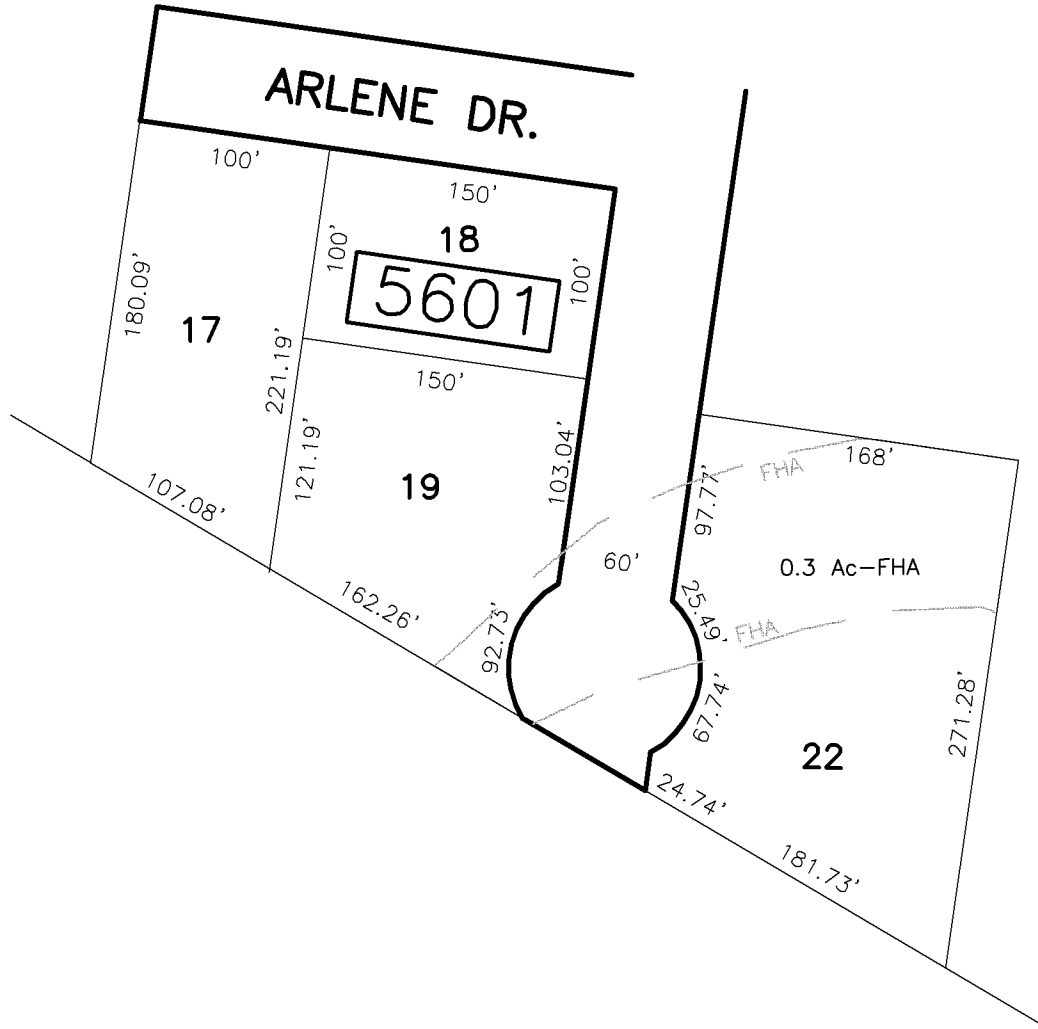
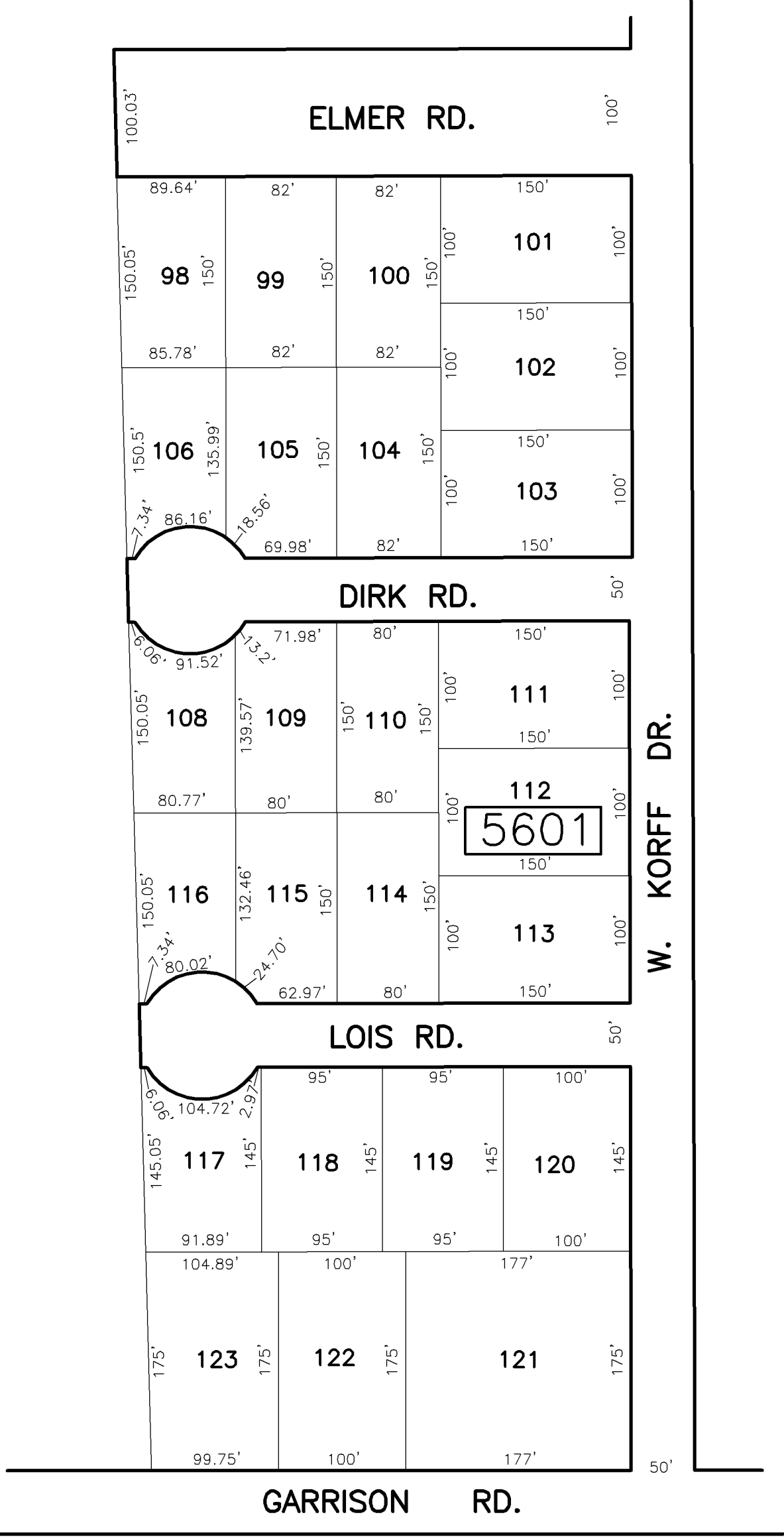
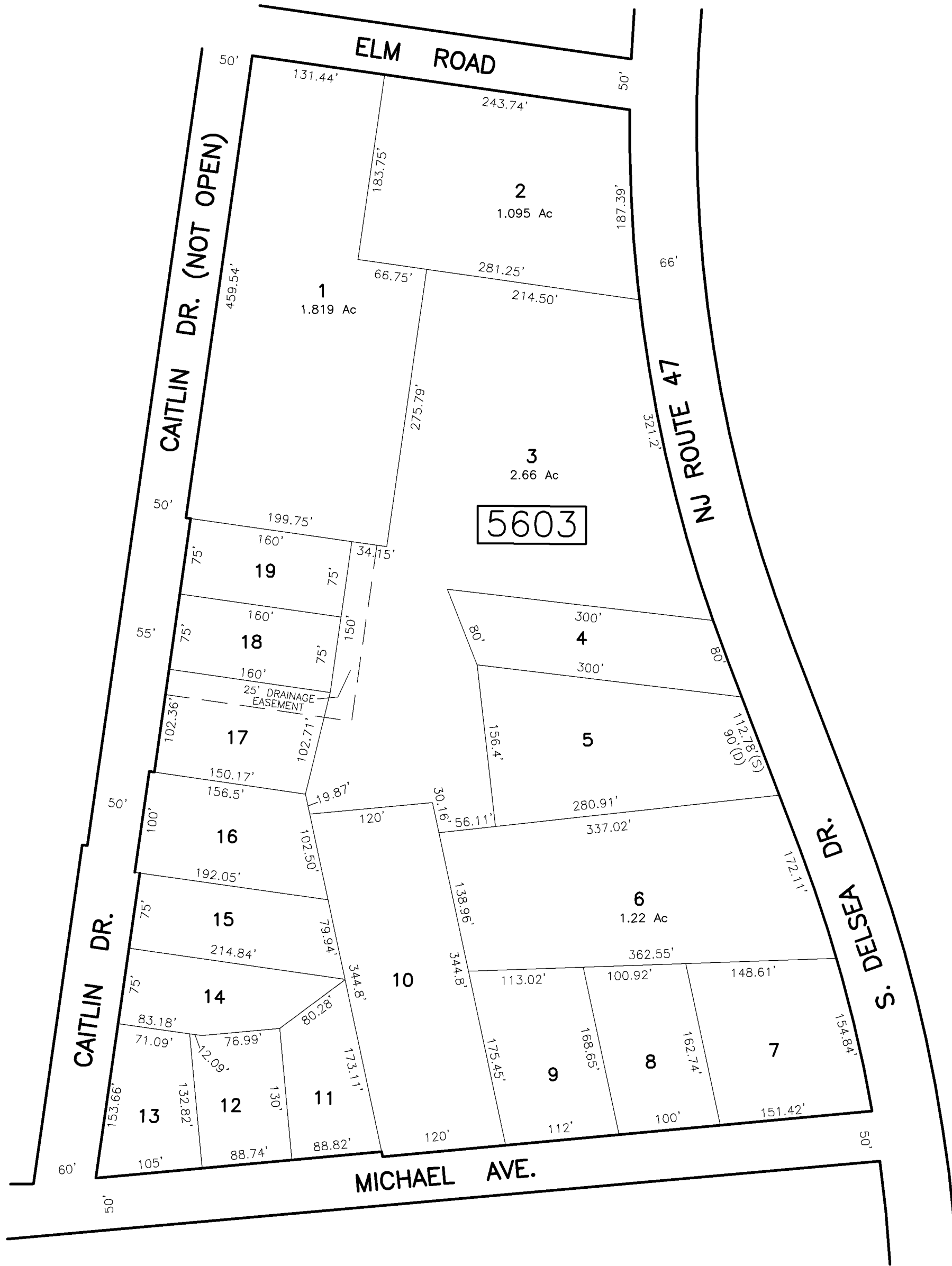
NEW JERSEY
DATE: SEPT. 1999

OFFICE OF THE CITY ENGINEER
640 E. WOOD ST.
VINELAND, NEW JERSEY 08360

DAVID J. BATTISTINI, PE & LS

CITY ENGINEER
NEW JERSEY LICENSE NO. 26254

REVISIONS		
DATE	BY	LIC.NO
OCT 22, 2002	ARH (COA# 246A27973300)	17775
AUG 02, 2004	ENGINEERING	26254

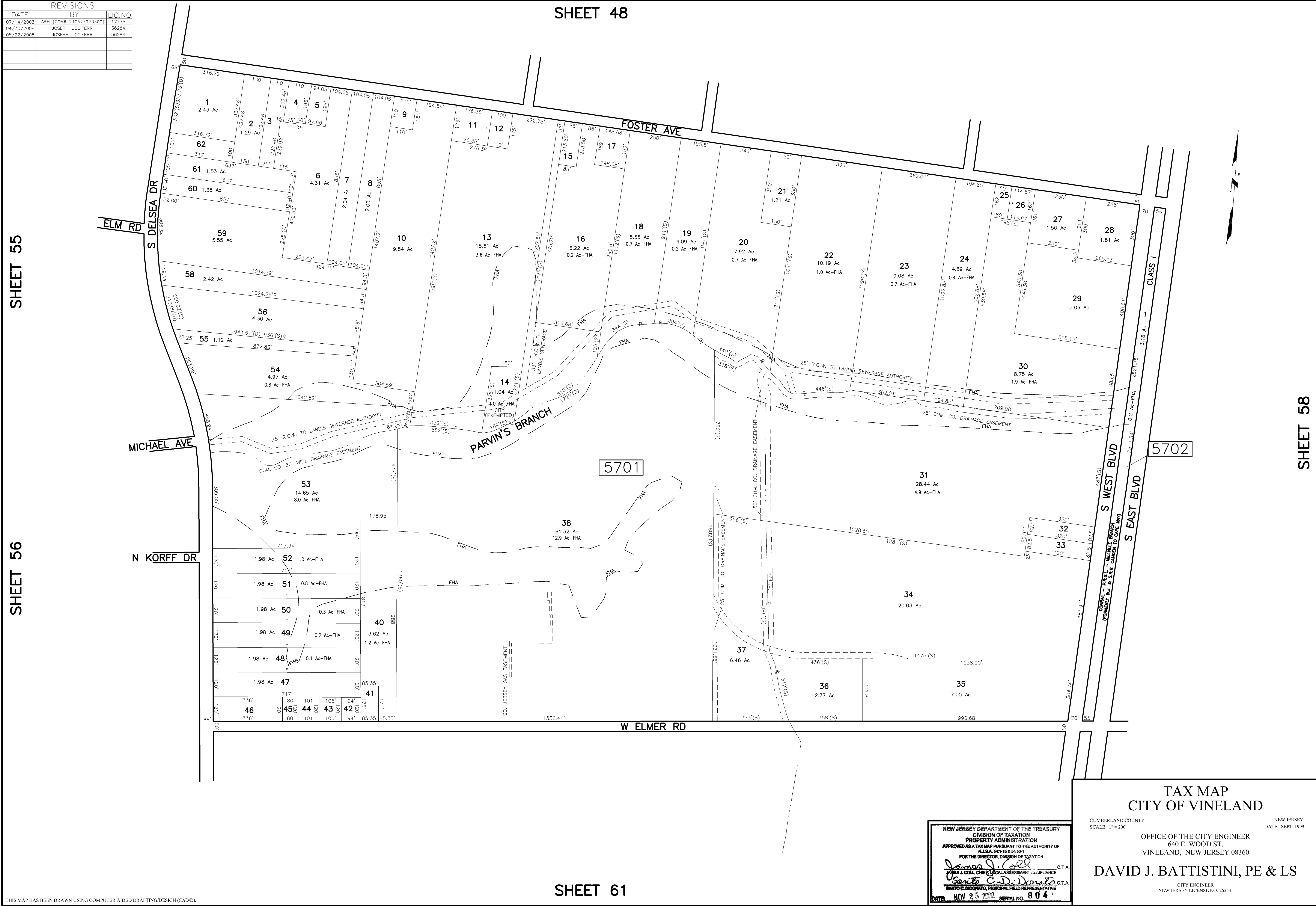


NEW JERSEY DEPARTMENT OF THE TREASURY
DIVISION OF TAXATION
PROPERTY ADMINISTRATION
APPROVED AS A TAX MAP PURSUANT TO THE AUTHORITY OF
N.J.S.A. 54:1-16 & 54:50-1
FOR THE DIRECTOR, DIVISION OF TAXATION
James J. Coll C.T.A.
JAMES J. COLL, CHIEF, LOCAL ASSESSMENT COMPLIANCE
Samuel C. DiDonato C.T.A.
SAMUEL C. DIDONATO, PRINCIPAL FIELD REPRESENTATIVE
DATE: NOV 25 2002 SERIAL NO. 804

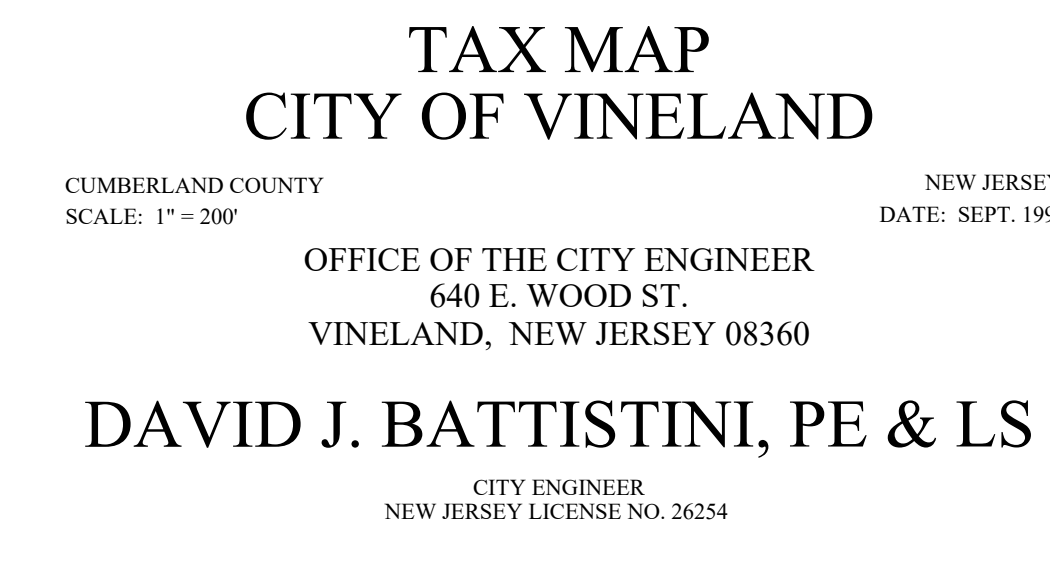
TAX MAP
CITY OF VINELAND
CUMBERLAND COUNTY
SCALE: 1" = 100'
OFFICE OF THE CITY ENGINEER
640 E. WOOD ST.
VINELAND, NEW JERSEY 08360
DAVID J. BATTISTINI, PE & LS
CITY ENGINEER
NEW JERSEY LICENSE NO. 26254

NEW JERSEY
DATE: SEPT. 1999

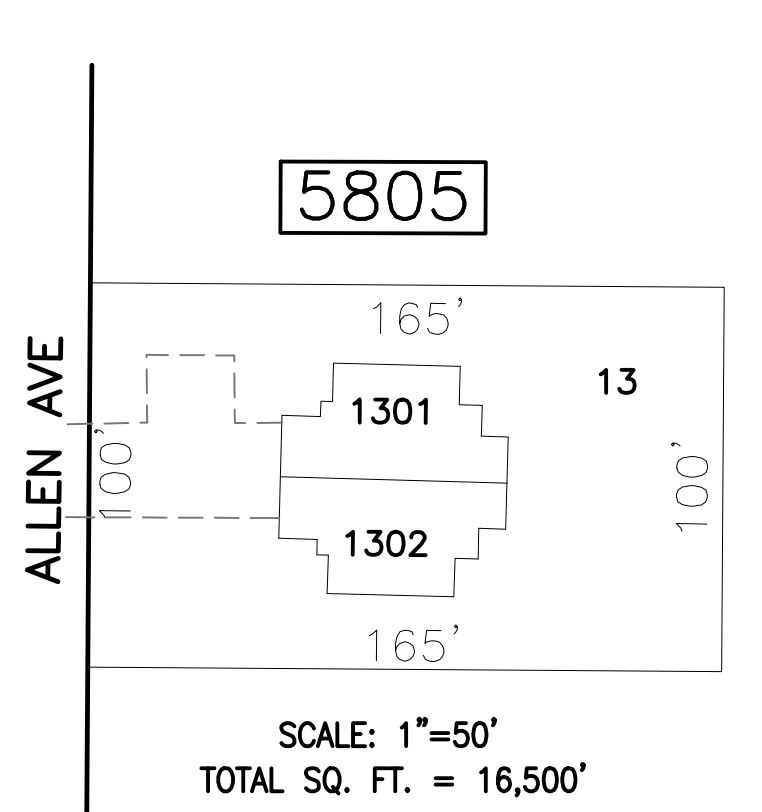
REVISIONS		
DATE	BY	LIC. NO.
07/14/2003	ARH (COAF 246027973300)	17775
04/30/2008	JOSEPH UCCIFERRI	36284
05/22/2008	JOSEPH UCCIFERRI	36284



THIS MAP HAS BEEN DRAWN USING COMPUTER AIDED DRAFTING/DESIGN (CAD/D).

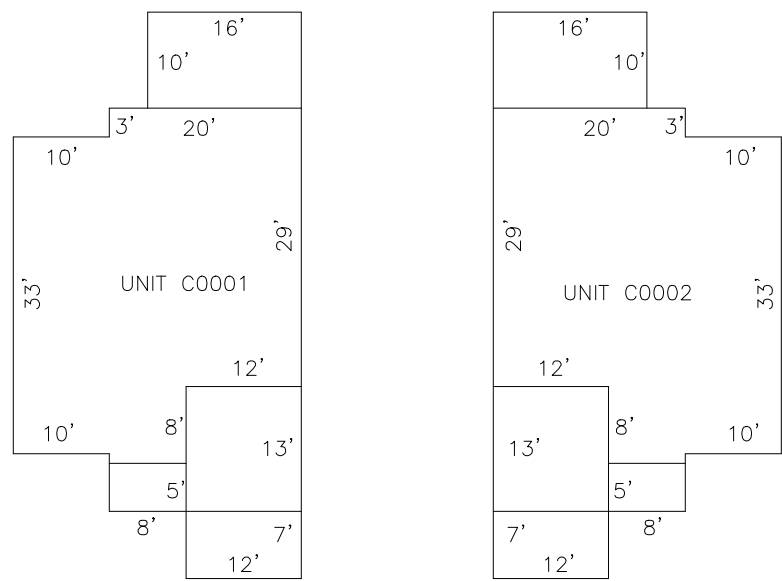


REVISIONS		
DATE	BY	LIC. NO.
FEB 3, 2008	ARH (COAH 24GA27973300)	17775
DEC 19, 2008	JOSEPH UCCIFERRI	36284
NOV 25, 2013	JOSEPH UCCIFERRI	36284

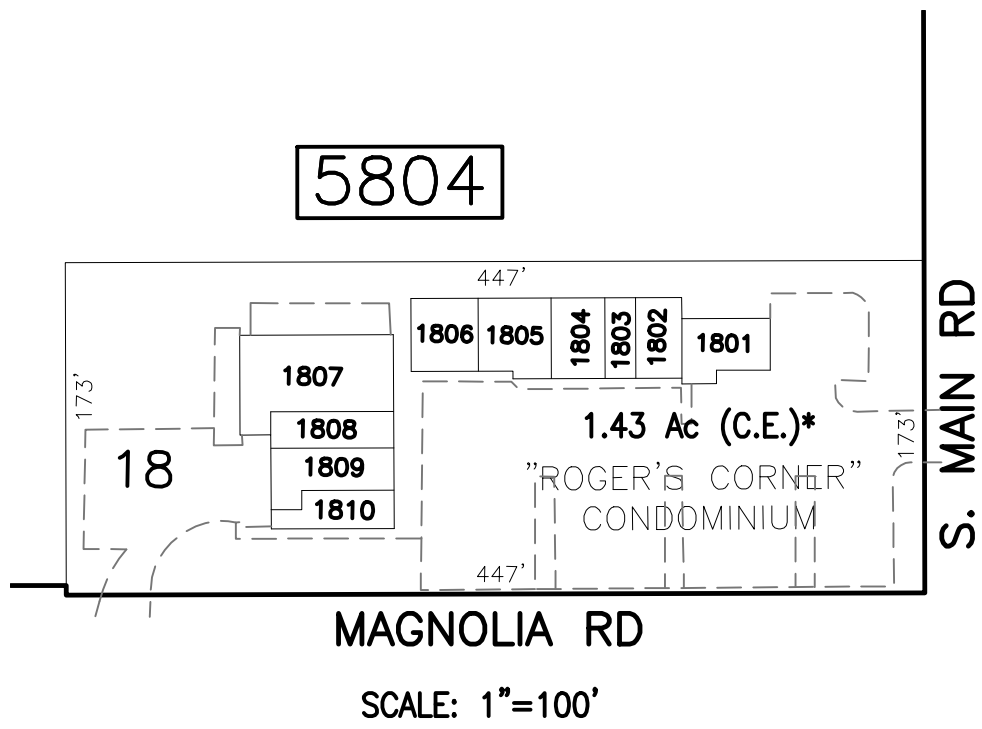


"1447-49 ALLEN AVENUE" CONDOMINIUM
BLOCK 5805 LOT 13

LOT NO.	UNIT NO.	SQ. FT.
1301	C0001	2188
1302	C0002	2188

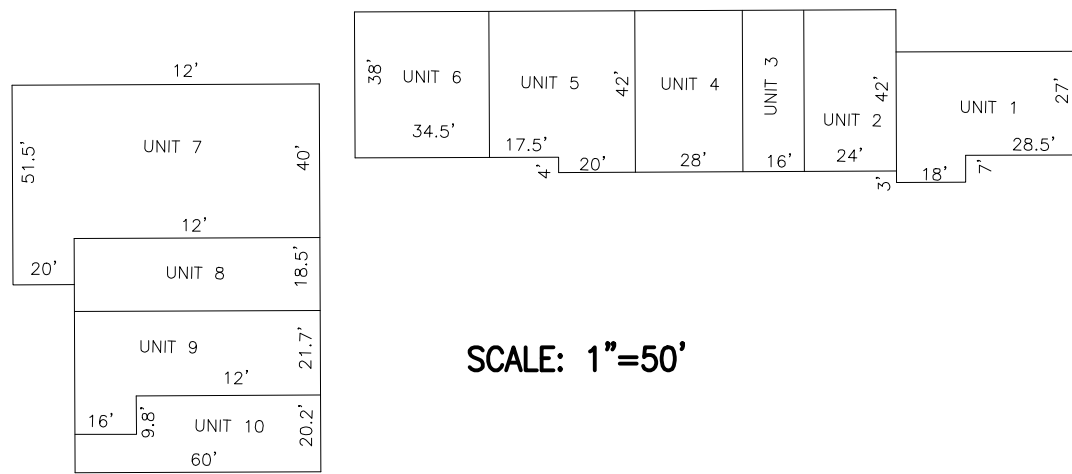


SCALE: 1"=20'

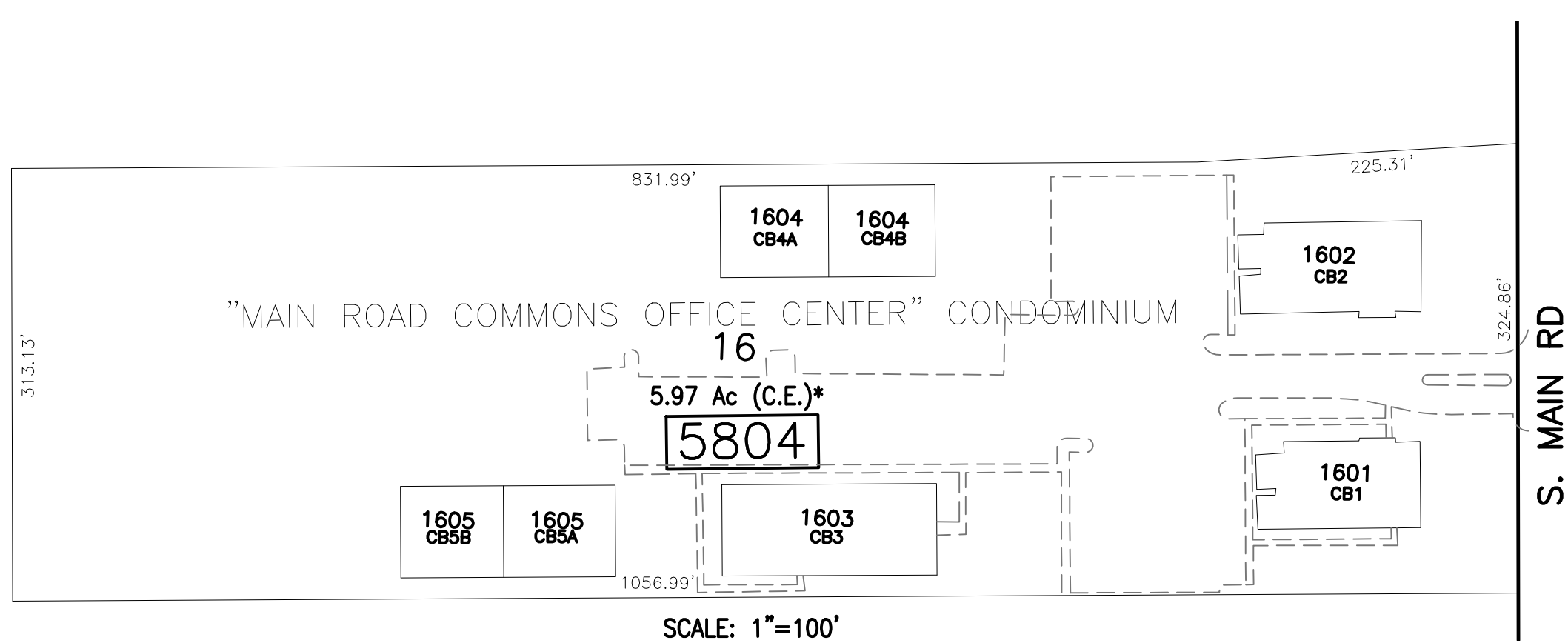


"ROGER'S CORNER" CONDOMINIUM
BLOCK 5804 LOT 18

LOT NO.	UNIT NO.	SQ. FT.
1801	C0001	1387
1802	C0002	1008
1803	C0003	672
1804	C0004	1176
1805	C0005	1820
1806	C0006	1932
1807	C0007	3430
1808	C0008	1116
1809	C0009	1459
1810	C0010	1055



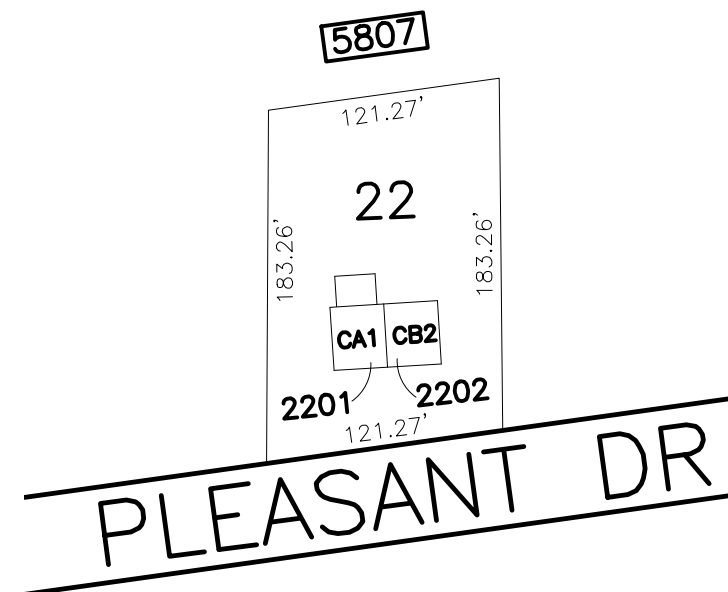
SCALE: 1"=50'



"MAIN ROAD COMMONS OFFICE CENTER" CONDOMINIUM
BLOCK 5804 LOT 16

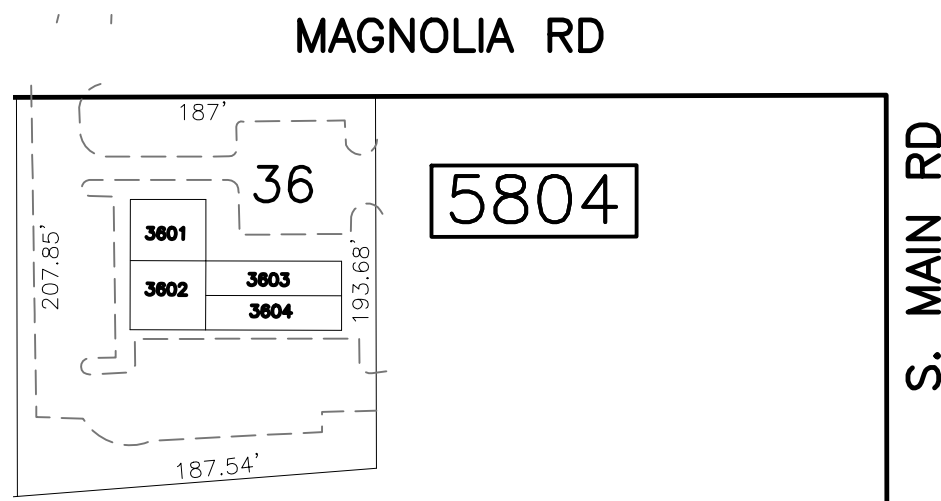
LOT NO.	UNIT NO.	MAP QUAL.	SQ. FT.
1601	CB1	C0001	8565
1602	CB2	C0002	9220
1603	CB3	C0003	9000
1604	CB4A	C0004	4436
1604	CB4B	C0005	4436
1605	CB5	C0006	9000

FLOOR PLAN NOT AVAILABLE
BUILDING OUTLINE TAKEN FROM
AERIAL PHOTOGRAPHY



"600-602 PLEASANT DR" CONDOMINIUM
BLOCK 5807 LOT 22

LOT NO.	UNIT NO.	MAP QUAL.	SQ. FT.
2201	CA1	C0001	2052
2202	CB2	C0002	1623

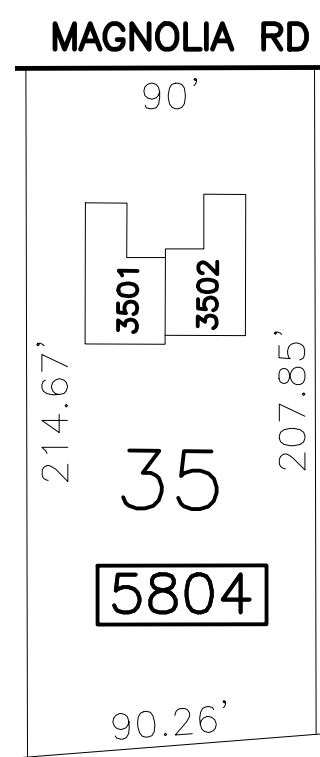


SCALE: 1"=100'
SQ. FT. = 31,250' (CE)

"MAIN RD. VILLAGE PROFESSIONAL CENTER" ONDOMINIUM
BLOCK 5804 LOT 36

LOT NO.	UNIT NO.	SQ. FT.
3601	C0001	1083
3602	C0002	1754
3603	C0003	1754
3604	C0004	1700

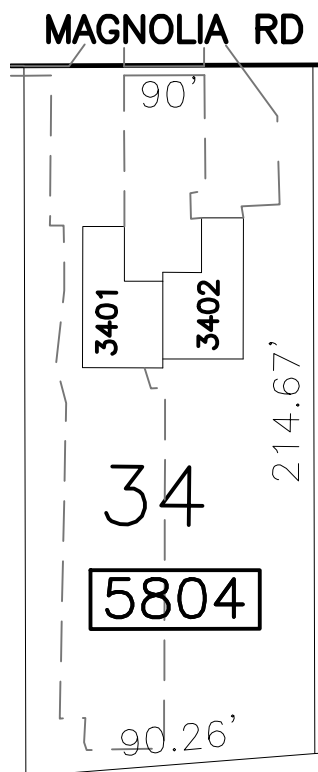
FLOOR PLAN NOT AVAILABLE
BUILDING OUTLINE TAKEN FROM
AERIAL PHOTOGRAPHY



SCALE: 1"=60'
TOTAL SQ. FT. = 19,626'
"1035-1037 MAGNOLIA RD." CONDOMINIUM
BLOCK 5804 LOT 35

LOT NO.	UNIT NO.	SQ. FT.
3501	C0001	2260
3502	C0002	2260

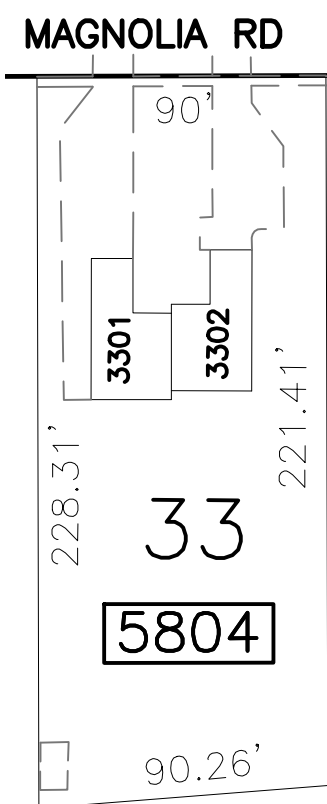
FLOOR PLAN NOT AVAILABLE
BUILDING OUTLINE TAKEN FROM
AERIAL PHOTOGRAPHY



SCALE: 1"=60'
TOTAL SQ. FT. = 19,626'
"1019-1021 MAGNOLIA RD." CONDOMINIUM
BLOCK 5804 LOT 34

LOT NO.	UNIT NO.	SQ. FT.
3401	C0001	1608
3402	C0002	1608

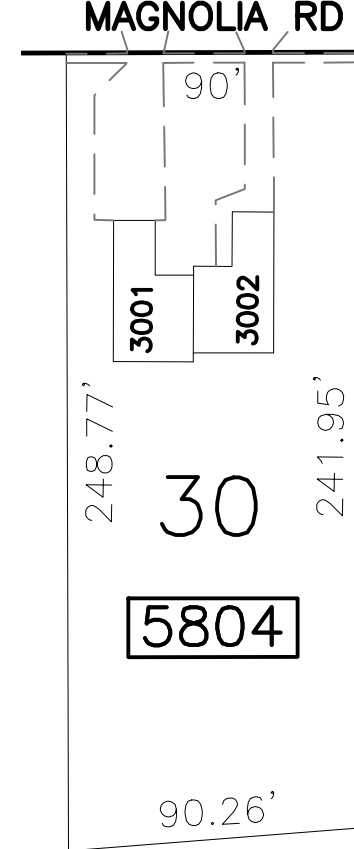
FLOOR PLAN NOT AVAILABLE
BUILDING OUTLINE TAKEN FROM
AERIAL PHOTOGRAPHY



SCALE: 1"=60'
TOTAL SQ. FT. = 20,225'
"1000-1003 MAGNOLIA RD." CONDOMINIUM
BLOCK 5804 LOT 33

LOT NO.	UNIT NO.	SQ. FT.
3301	C0001	1608
3302	C0002	1608

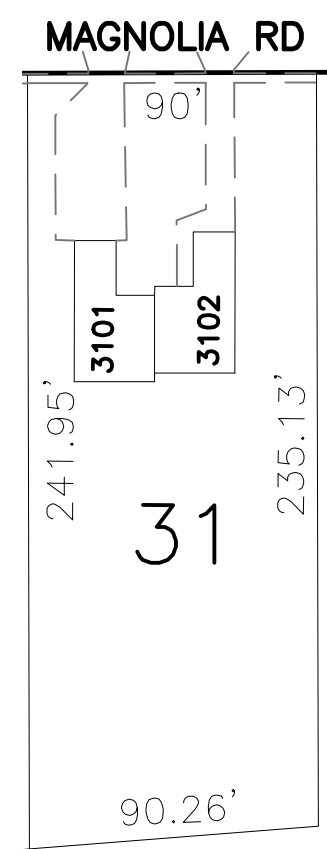
FLOOR PLAN NOT AVAILABLE
BUILDING OUTLINE TAKEN FROM
AERIAL PHOTOGRAPHY



SCALE: 1"=60'
TOTAL SQ. FT. = 20,081'
"955-57 MAGNOLIA RD." CONDOMINIUM
BLOCK 5804 LOT 30

LOT NO.	UNIT NO.	SQ. FT.
3001	C0001	1608
3002	C0002	1608

FLOOR PLAN NOT AVAILABLE
BUILDING OUTLINE TAKEN FROM
AERIAL PHOTOGRAPHY



SCALE: 1"=60'
TOTAL SQ. FT. = 21,467'
"967-69 MAGNOLIA RD." CONDOMINIUM
BLOCK 5804 LOT 31

LOT NO.	UNIT NO.	SQ. FT.
3101	C0001	2260
3102	C0002	2260

FLOOR PLAN NOT AVAILABLE
BUILDING OUTLINE TAKEN FROM
AERIAL PHOTOGRAPHY

NEW JERSEY DEPARTMENT OF THE TREASURY
DIVISION OF TAXATION
PROPERTY ADMINISTRATION
APPROVED AS A TAX MAP PURSUANT TO THE AUTHORITY OF
N.J.S.A. 54:1-18 & 54:50-1
FOR THE DIRECTOR, DIVISION OF TAXATION
JAMES J. COLL, CHIEF, LOCAL ASSESSMENT COMPLIANCE C.T.A.
Santo C. DiDona, PRINCIPAL FIELD REPRESENTATIVE C.T.A.
DATE: NOV 25 2007 SERIAL NO. 804

TAX MAP
CITY OF VINELAND

CUMBERLAND COUNTY
SCALE: AS NOTED

NEW JERSEY
DATE: SEPT. 1999

OFFICE OF THE CITY ENGINEER
640 E. WOOD ST.
VINELAND, NEW JERSEY 08360

DAVID J. BATTISTINI, PE & LS

CITY ENGINEER
NEW JERSEY LICENSE NO. 26254

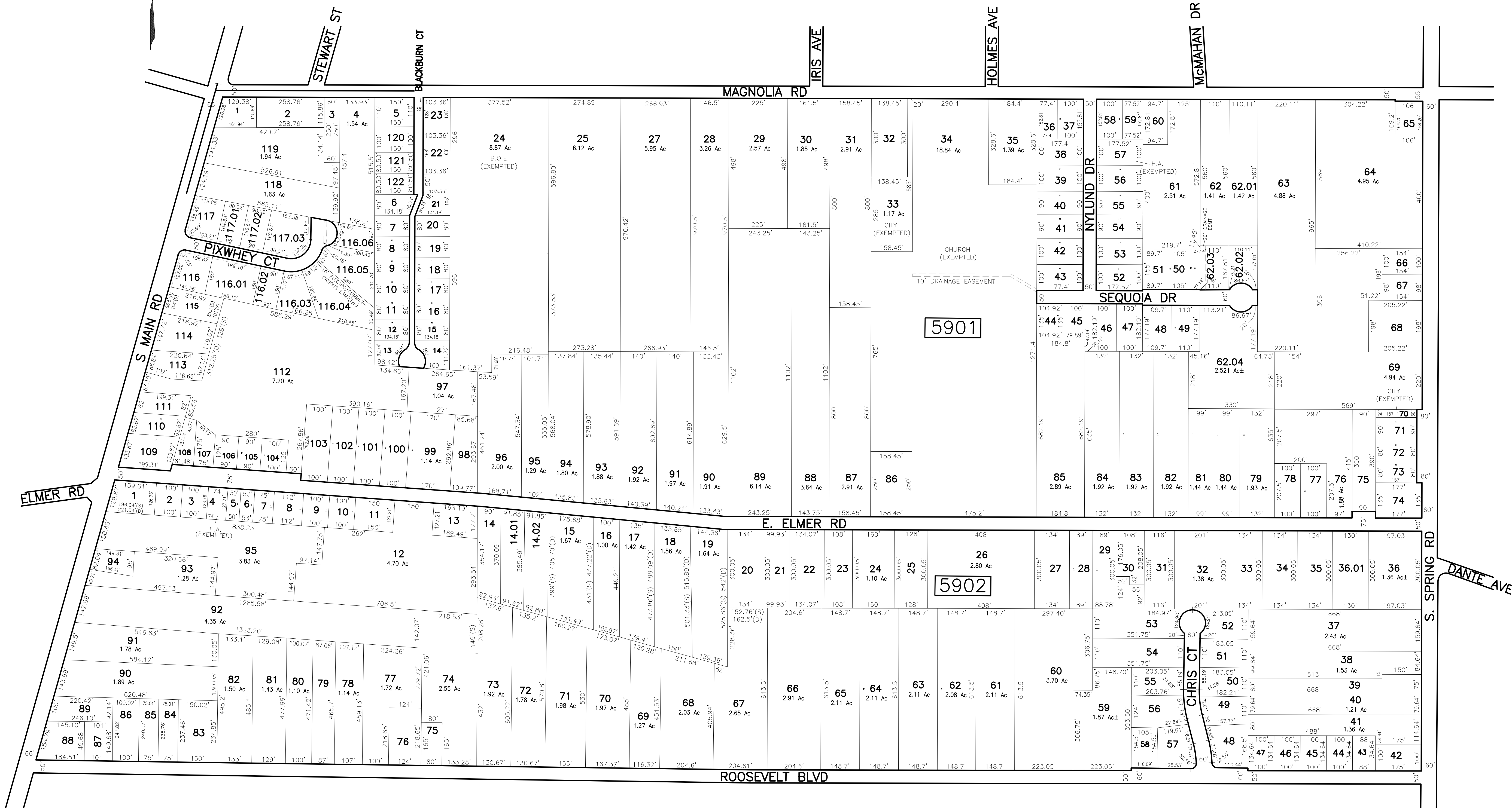
SHEET 51

REVISIONS		
DATE	BY	LIC.NO
OCT 22, 2002	ARH (CO# 24GA27973300)	17775
JUL 14, 2003	ARH (CO# 24GA27973300)	17775
MAR 3, 2005	ARH (CO# 24GA27973300)	17775
MAY 17, 2005	ARH (CO# 24GA27973300)	17775
OCT 4, 2005	ARH (CO# 24GA27973300)	17775
FEB 3, 2006	ARH (CO# 24GA27973300)	17775
APR 24, 2006	ARH (CO# 24GA27973300)	17775
JUN 24, 2008	JOSEPH UCCIFERRI	36284
SEPT 3, 2008	JOSEPH UCCIFERRI	36284
NOV 13, 2008	JOSEPH UCCIFERRI	36284

SHEET 58

SHEET 62

THIS MAP HAS BEEN DRAWN USING COMPUTER AIDED DRAFTING/DESIGN (CAD/D).



SHEET 63

SHEET 52

SHEET 64

TAX MAP
CITY OF VINELAND

CUMBERLAND COUNTY NEW JERSEY
SCALE: 1" = 200' DATE: SEPT. 1999

OFFICE OF THE CITY ENGINEER
640 E. WOOD ST.
VINELAND, NEW JERSEY 08360

DAVID J. BATTISTINI, PE & LS

CITY ENGINEER
NEW JERSEY LICENSE NO. 26254

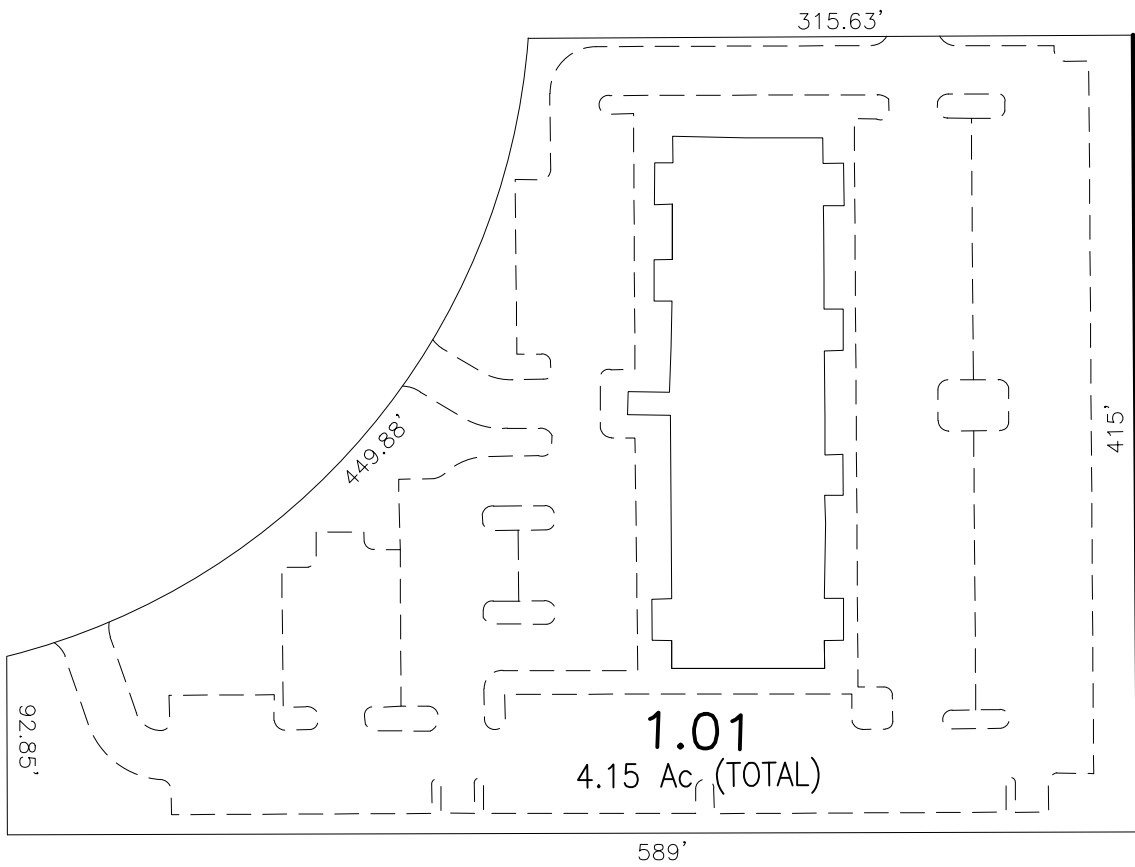
NEW JERSEY DEPARTMENT OF THE TREASURY
DIVISION OF TAXATION
PROPERTY ADMINISTRATION
APPROVED AS A TAX MAP PURSUANT TO THE AUTHORITY OF
N.J.S.A. 54:1-15 & 54:50-1
FOR THE DIRECTOR, DIVISION OF TAXATION
James J. Coll C.T.A.
JAMES J. COLL, CHIEF, LOCAL ASSESSMENT COMPLIANCE
Samuel C. DiDonato C.T.A.
SAMUEL C. DIDONATO, PRINCIPAL FIELD REPRESENTATIVE
DATE: NOV 25 2011 SERIAL NO. 804



SHEET 60

6002

SHEET 60

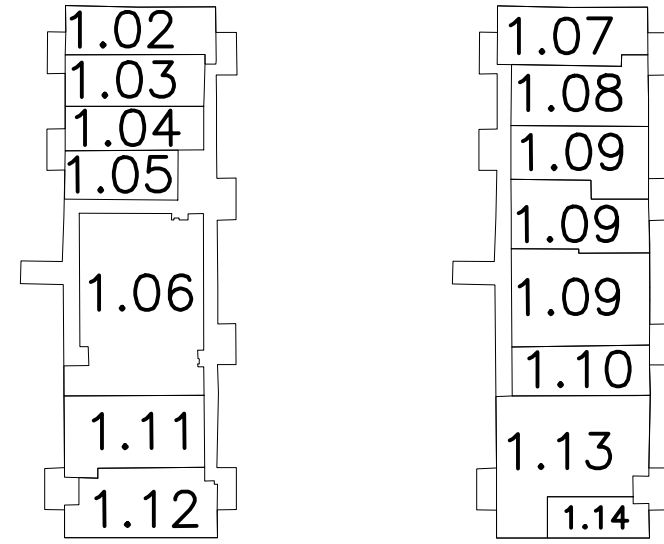


SHEET 60

COLLEGE DR

SHEET 70

SJHC MEDICAL OFFICE BUILDING
CONDOMINIUM
BLOCK 6002 LOT 1.01



FIRST FLOOR SECOND FLOOR

LOT NO.	UNIT NO.	MAP QUAL.	FLOOR	SQ. FT.
1.02	C1A	C0001	FIRST	2000
1.03	C1B	C0002	FIRST	1980
1.04	C1C	C0003	FIRST	1696
1.05	C1D	C0004	FIRST	1500
1.06	C1E	C0005	FIRST	6430
1.11	C1F	C0012	FIRST	2896
1.12	C1G	C0013	FIRST	2765
1.07	C2A	C0006	SECOND	2430
1.08	C2B	C0007	SECOND	2380
1.09	C2C	C0008	SECOND	2420
1.09	C2D	C0009	SECOND	2410
1.09	C2E	C0010	SECOND	3550
1.10	C2F	C0011	SECOND	1900
1.13	C2G	C0014	SECOND	4775
1.14	C2H	C0015	SECOND	1145

REVISIONS		
DATE	BY	LIC. NO.
MAR 14, 2007	ROBERT R. HEGGAN-ARH	17775
JULY 3, 2007	ROBERT R. HEGGAN-ARH	17775
FEB 13, 2009	JOSEPH UCCIFERRI	36284
FEB 14, 2017	JOSEPH UCCIFERRI	36284

NEW JERSEY DEPARTMENT OF THE TREASURY
DIVISION OF TAXATION
PROPERTY ADMINISTRATION
APPROVED AS A TAX MAP PURSUANT TO THE AUTHORITY OF
N.J.S.A. 54:1-15 & 54:50-1
FOR THE DIRECTOR, DIVISION OF TAXATION
James J. Coll C.T.A.
JAMES J. COLL, CHIEF, LOCAL ASSESSMENT COMPLIANCE
Santo C. DiDonato C.T.A.
SANTO C. DIDONATO, PRINCIPAL FIELD REPRESENTATIVE
DATE: NOV 25 2017 SERIAL NO. 804

TAX MAP
CITY OF VINELAND

CUMBERLAND COUNTY NEW JERSEY
SCALE: 1" = 100' DATE: APRIL 2006

OFFICE OF THE CITY ENGINEER
640 E. WOOD ST.
VINELAND, NEW JERSEY 08360

DAVID J. BATTISTINI, PE & LS

CITY ENGINEER
NEW JERSEY LICENSE NO. 26254

SHEET 57

REVISIONS			
DATE	BY	LIC. NO.	
OCT 22, 2002	ARH (COAF 24GA27973300)	17775	
JUL 14, 2003	ARH (COAF 24GA27973300)	17775	
AUG 08, 2004	ENGINEERING	26254	
MAR 3, 2005	ARH (COAF 24GA27973300)	17775	
FEB 3, 2006	ARH (COAF 24GA27973300)	17775	
MAR 28, 2006	ARH (COAF 24GA27973300)	17775	
JUNE 2006	ROBERT R. HEGGAN-ARH	17775	
MAY 10, 2007	ROBERT R. HEGGAN-ARH	17775	
OCT 23, 2007	ROBERT R. HEGGAN-ARH	17775	
JAN 4, 2008	JOSEPH UCCIFERRI	36284	
MAR 14, 2008	JOSEPH UCCIFERRI	36284	
MAY 22, 2008	JOSEPH UCCIFERRI	36284	
JUN 24, 2008	JOSEPH UCCIFERRI	36284	
NOV 7, 2008	JOSEPH UCCIFERRI	36284	
DEC 19, 2008	JOSEPH UCCIFERRI	36284	
JAN 6, 2009	JOSEPH UCCIFERRI	36284	
JAN 23, 2009	JOSEPH UCCIFERRI	36284	
JUN 29, 2009	JOSEPH UCCIFERRI	36284	
APR 30, 2014	JOSEPH UCCIFERRI	36284	
MAR 30, 2015	JOSEPH UCCIFERRI	36284	

NEW JERSEY DEPARTMENT OF THE TREASURY
DIVISION OF TAXATION
PROPERTY ADMINISTRATION
APPROVED AS A TAX MAP PURSUANT TO THE AUTHORITY OF
N.J.S.A. 54:1-18 & 54:5-1
FOR THE DIRECTOR, DIVISION OF TAXATION
James J. Coll C.T.A.
James J. Coll C.T.A.
James J. Coll C.T.A.
DATE: NOV 25 2011 SERIAL NO. 804

TAX MAP
CITY OF VINELAND
CUMBERLAND COUNTY
SCALE: 1" = 300'
NEW JERSEY
DATE: SEPT. 1999
OFFICE OF THE CITY ENGINEER
640 E. WOOD ST.
VINELAND, NEW JERSEY 08360
DAVID J. BATTISTINI, PE & LS
CITY ENGINEER
NEW JERSEY LICENSE NO. 26254

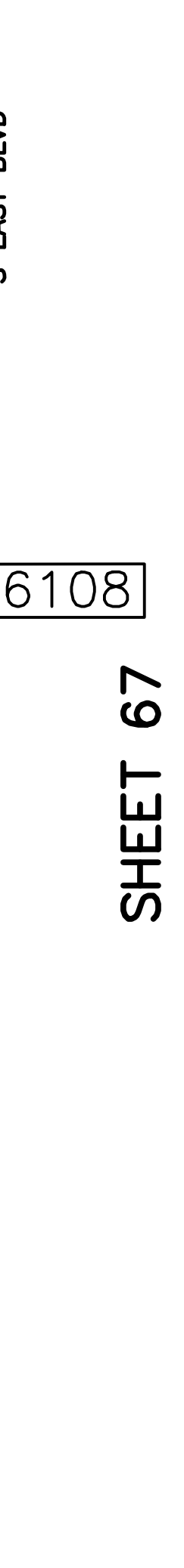
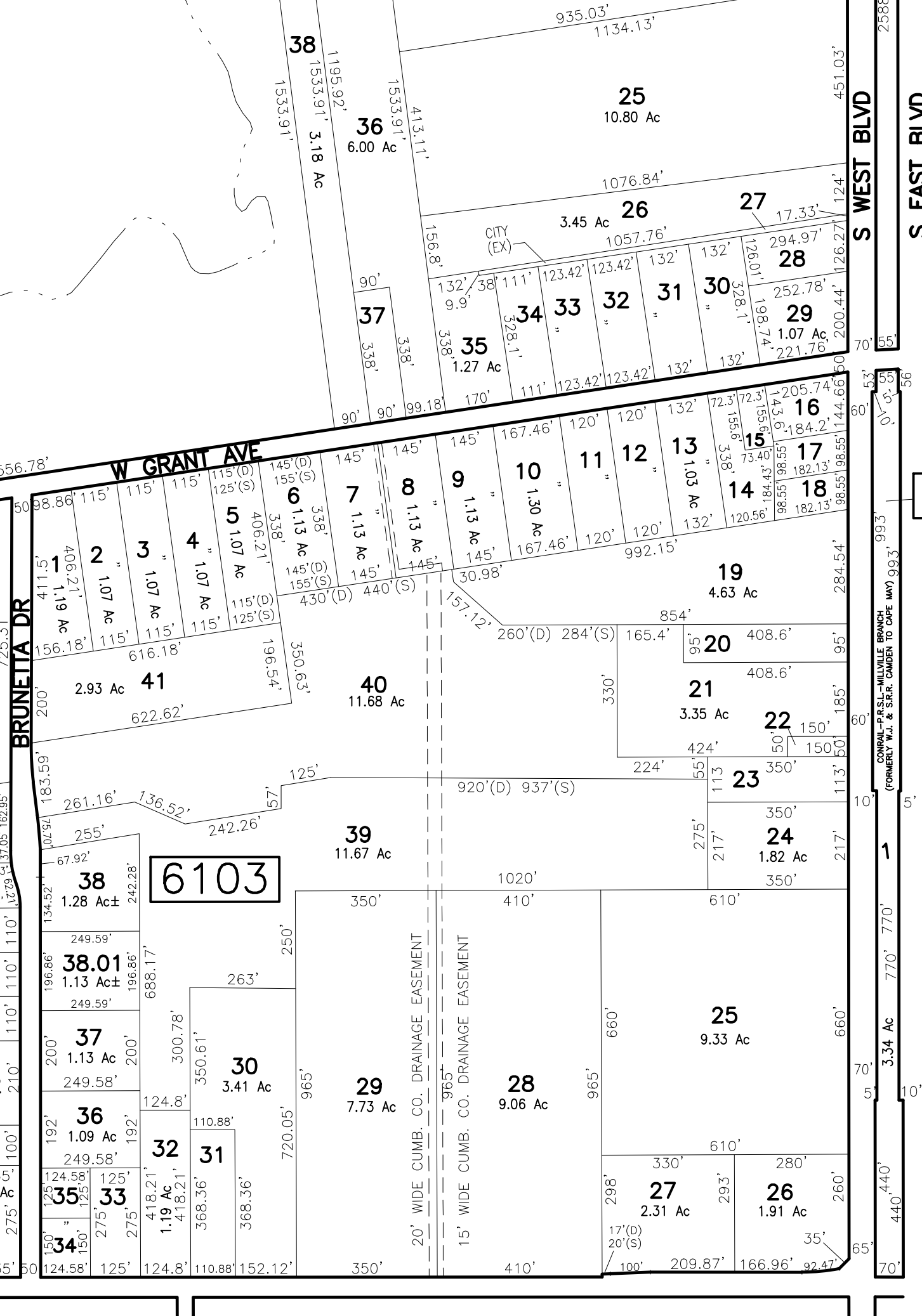
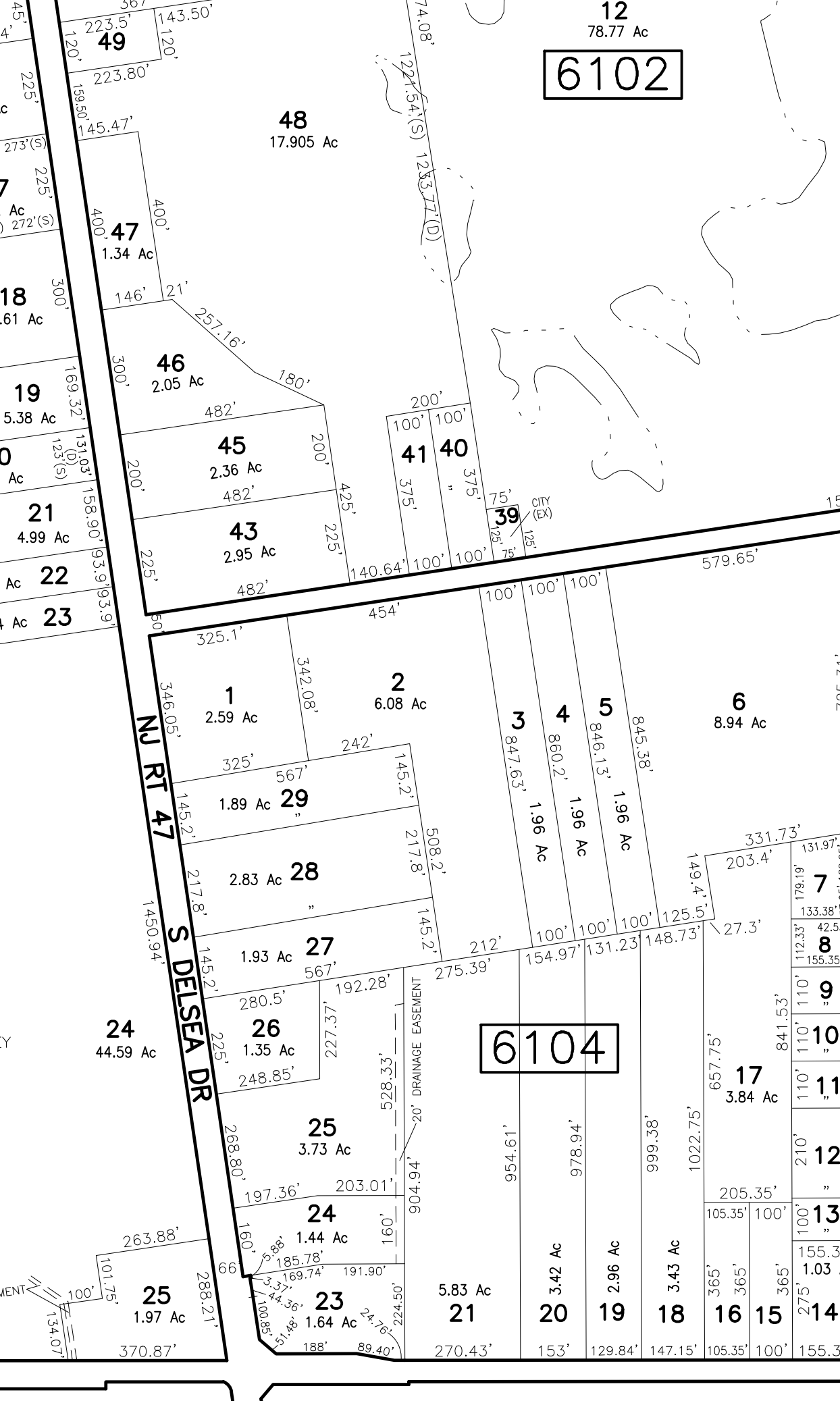
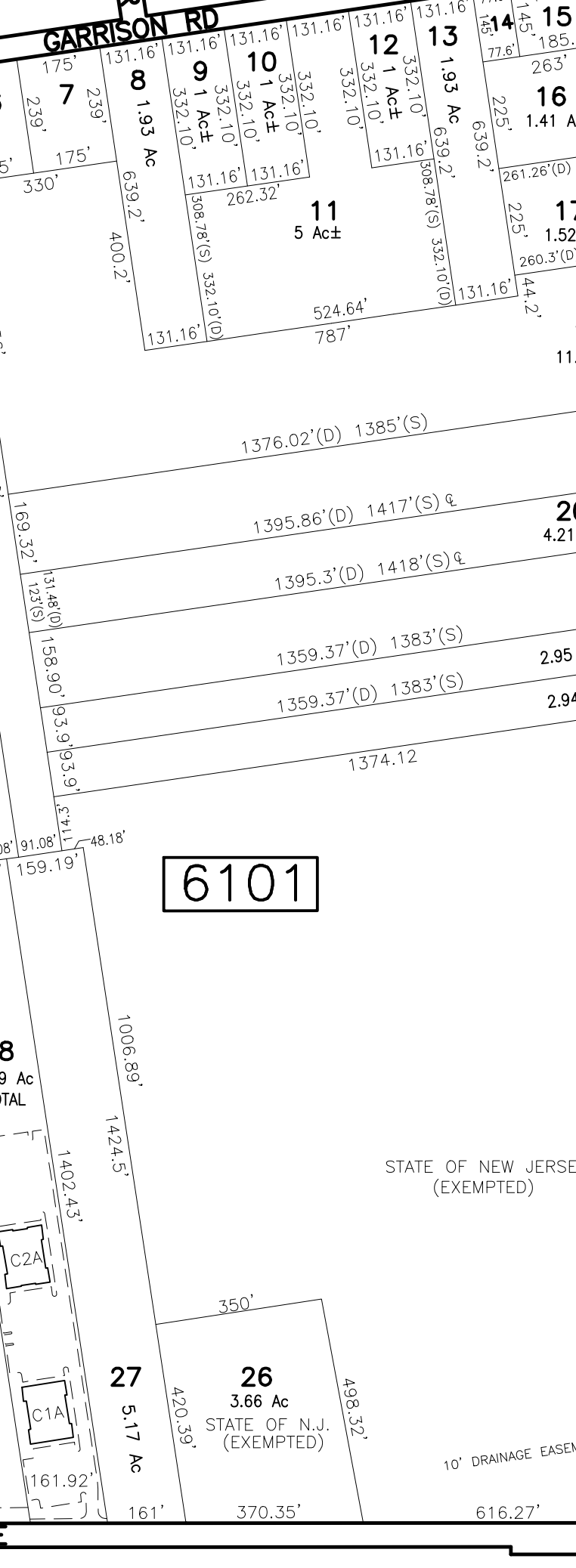
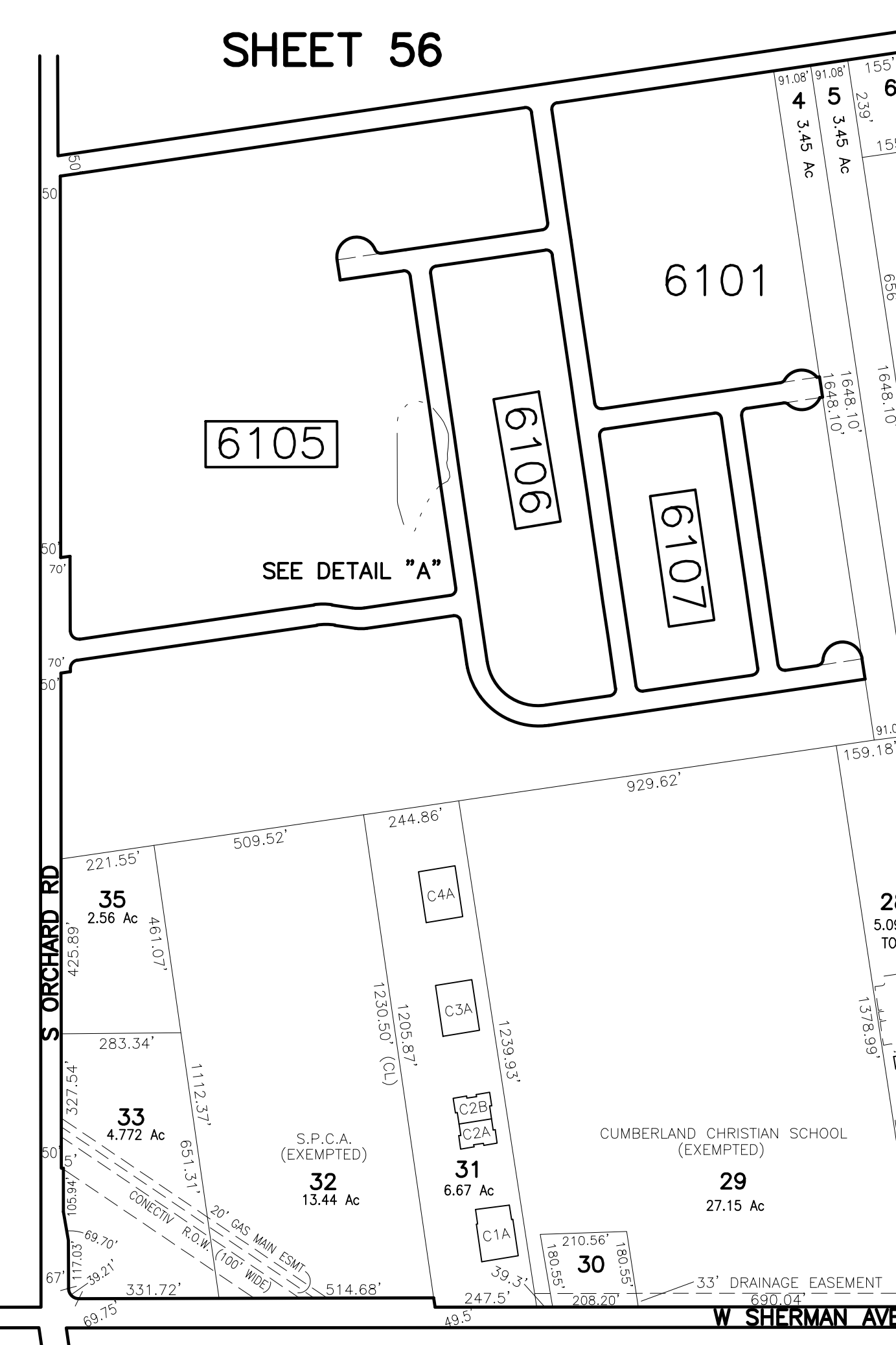


BLOCK 6101 - LOT 28			
LOT NO.	MAP QUAL.	BUILDING	SQ. FT.
C1A	C0001	FRONT-PHASE II	10,000
C2A	C0002	FRONT-PHASE II	10,000

BACK
FRONT

BUILDING #1
BUILdings #3-4

BLOCK 6101 - LOT 31
LOT NO. MAP QUAL. SQ. FT.
C1A C0001 11,218
C2A C0002 5,690
C2B C0003 5,660
C3A C0004 11,250
C4A C0005 11,250



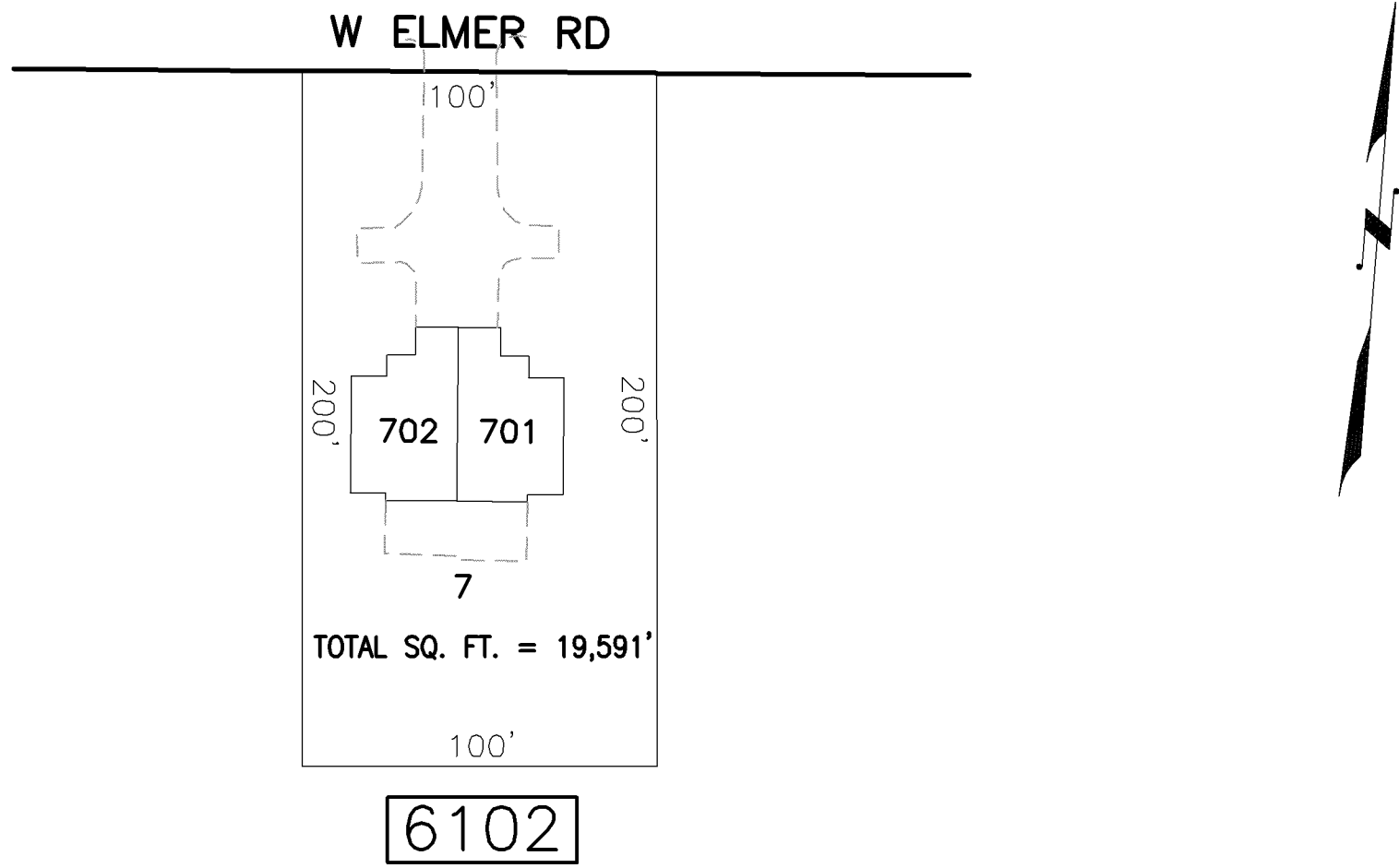
SHEET 70

SHEET 60

SHEET 62

SHEET 67

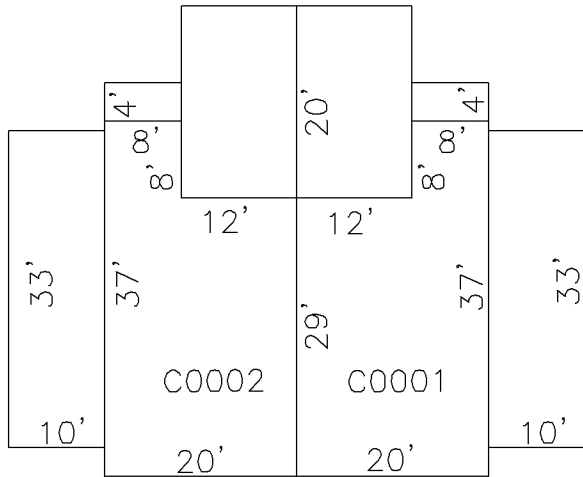
REVISIONS		
DATE	BY	LIC. NO.



SCALE: 1"=50'

"577-79 ELMER ROAD" CONDOMINIUM
BLOCK 6102 LOT 7

LOT NO.	UNIT NO.	SQ. FT.
701	C0001	1296
702	C0002	1296



SCALE: 1"=20'

NEW JERSEY DEPARTMENT OF THE TREASURY
DIVISION OF TAXATION
PROPERTY ADMINISTRATION
APPROVED AS A TAX MAP PURSUANT TO THE AUTHORITY OF
N.J.S.A. 54:1-16 & 54:50-1
FOR THE DIRECTOR, DIVISION OF TAXATION

JAMES J. COLL, CHIEF, LOCAL ASSESSMENT COMPLIANCE C.T.A.

SANTO C. DIDONATO, PRINCIPAL FIELD REPRESENTATIVE C.T.A.

DATE: NOV 25 2002 SERIAL NO. 804

TAX MAP
CITY OF VINELAND

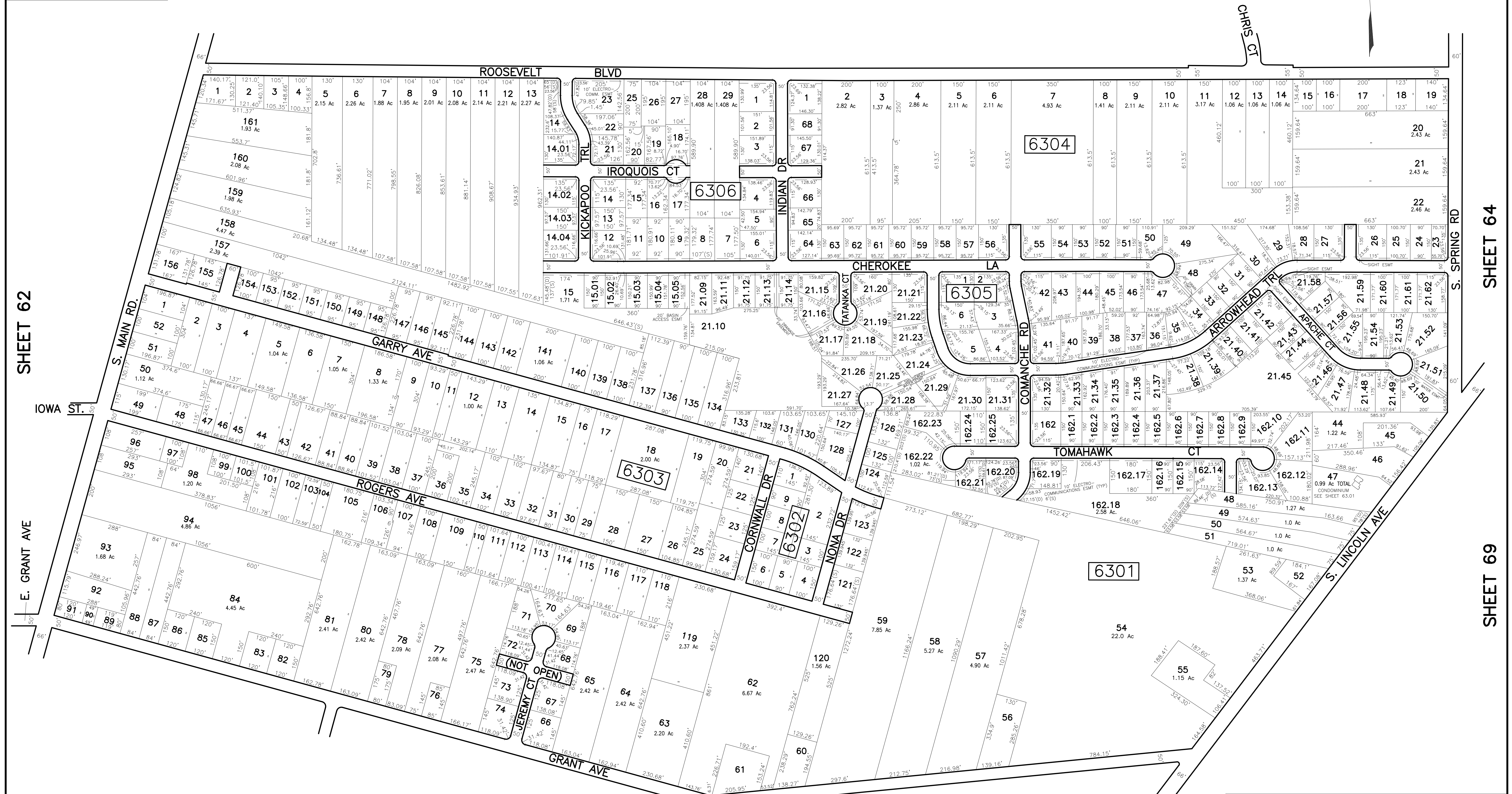
CUMBERLAND COUNTY NEW JERSEY
SCALE: AS NOTED DATE: SEPT. 1999

OFFICE OF THE CITY ENGINEER
640 E. WOOD ST.
VINELAND, NEW JERSEY 08360

DAVID J. BATTISTINI, PE & LS
CITY ENGINEER
NEW JERSEY LICENSE NO. 26254

REVISIONS		
DATE	BY	LIC.NO
OCT 22, 2002	ARH (COA# 24GA27973300)	17775
JUL 14, 2003	ARH (COA# 24GA27973300)	17775
SEP 23, 2004	ENGINEERING	26254
JULY 8, 2005	ARH (COA# 24GA27973300)	17775
FEB 3, 2006	ARH (COA# 24GA27973300)	17775
MAY 10, 2007	ROBERT R. HEGGAN-ARH	17775
MAY 22, 2008	JOSEPH UCCIFERRI	36284
JUN 24, 2008	JOSEPH UCCIFERRI	36284
NOV 7, 2008	JOSEPH UCCIFERRI	36284
FEB 3, 2008	JOSEPH UCCIFERRI	36284

SHEET 59



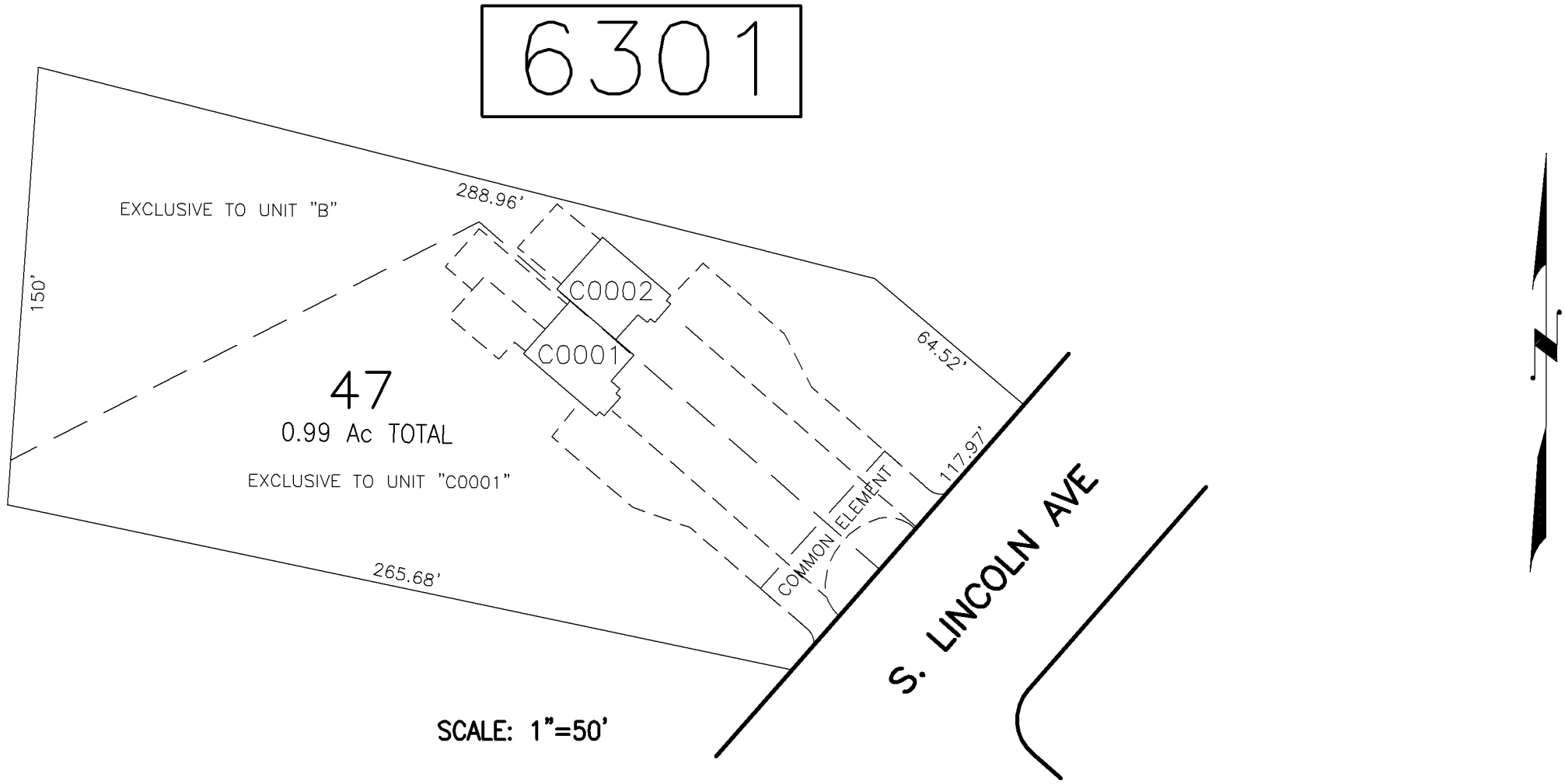
THIS MAP HAS BEEN DRAWN USING COMPUTER AIDED DRAFTING/DESIGN (CAD/D).

SHEET 68

NEW JERSEY DEPARTMENT OF THE TREASURY
DIVISION OF TAXATION
PROPERTY ADMINISTRATION
APPROVED AS A TAX MAP PURSUANT TO THE AUTHORITY OF
N.J.S.A. 54:1-15 & 54:50-1
FOR THE DIRECTOR, DIVISION OF TAXATION
James J. Coll C.T.S.
JAMES J. COLL, CHIEF, LOCAL ASSESSMENT COMPLIANCE
Barry C. DiDonato C.T.A.
BARRY C. DIDONATO, PRINCIPAL FIELD REPRESENTATIVE
DATE: NOV 25 2011 SERIAL NO. 804

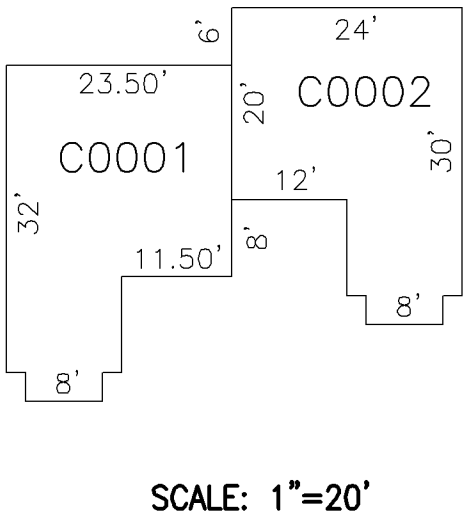
TAX MAP
CITY OF VINELAND
CUMBERLAND COUNTY NEW JERSEY
SCALE: 1" = 200' DATE: SEPT. 1999
OFFICE OF THE CITY ENGINEER
640 E. WOOD ST.
VINELAND, NEW JERSEY 08360
DAVID J. BATTISTINI, PE & LS
CITY ENGINEER
NEW JERSEY LICENSE NO. 26254

REVISIONS		
DATE	BY	LIC. NO.
05/10/07	ROBERT R. HEGGAN-ARH	17775



CONDOMINIUM
BLOCK 6301 LOT 47

LOT NO.	UNIT NO.	SQ. FT.
47	C0001	1120
47	C0002	1120

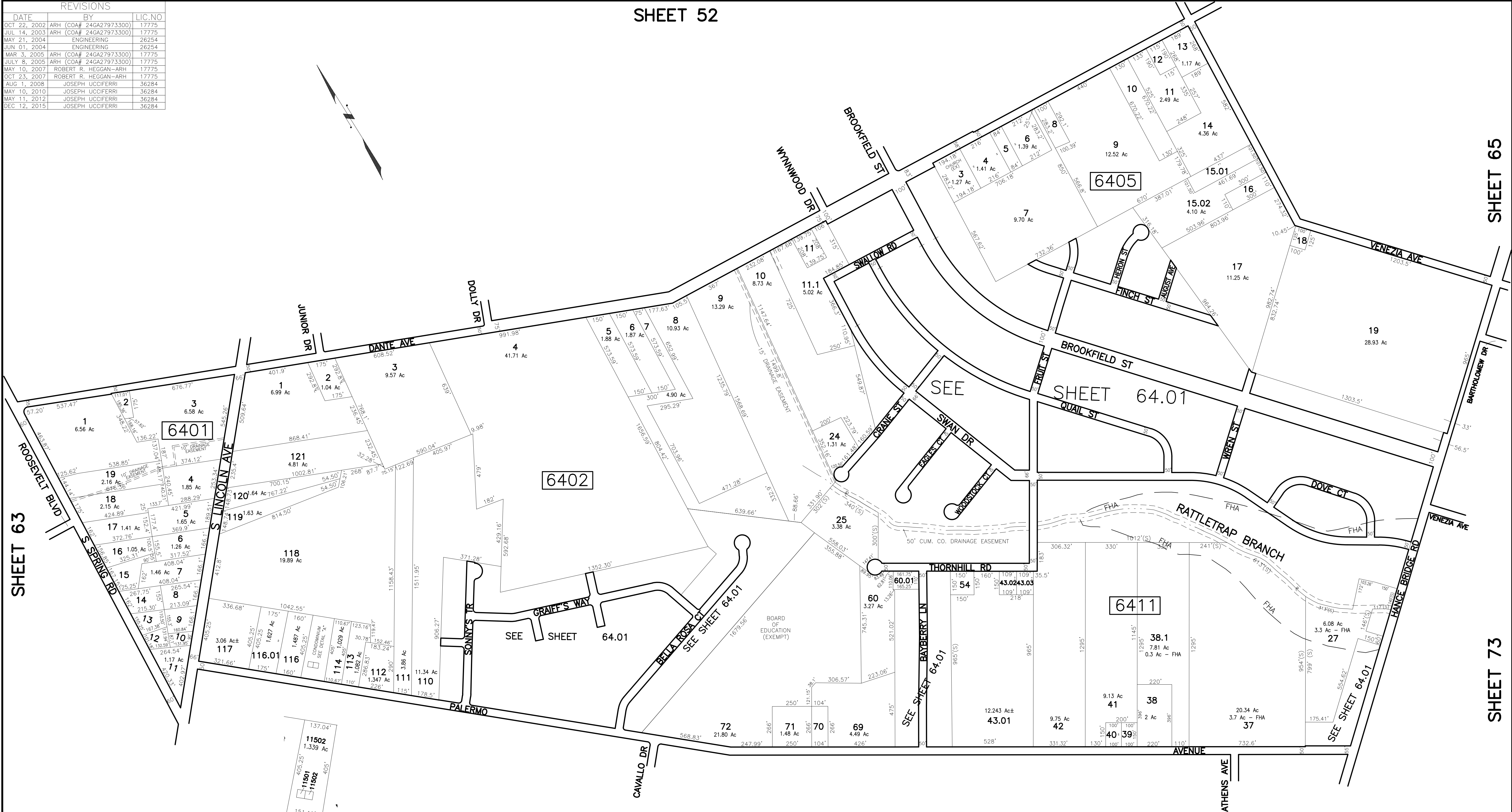


NEW JERSEY DEPARTMENT OF THE TREASURY
DIVISION OF TAXATION
PROPERTY ADMINISTRATION
APPROVED AS A TAX MAP PURSUANT TO THE AUTHORITY OF
N.J.S.A. 54:1-16 & 54:50-1
FOR THE DIRECTOR, DIVISION OF TAXATION
James J. Coll C.T.A.
JAMES J. COLL, CHIEF, LOCAL ASSESSMENT COMPLIANCE
Samuel C. DiDonato C.T.A.
SAMUEL C. DIDONATO, PRINCIPAL FIELD REPRESENTATIVE
DATE: NOV 25 2007 SERIAL NO. 804

TAX MAP
CITY OF VINELAND
CUMBERLAND COUNTY NEW JERSEY
SCALE: 1" = AS NOTED DATE: SEPT. 1999
OFFICE OF THE CITY ENGINEER
640 E. WOOD ST.
VINELAND, NEW JERSEY 08360
DAVID J. BATTISTINI, PE & LS
CITY ENGINEER
NEW JERSEY LICENSE NO. 26254

REVISIONS		
DATE	BY	LIC. NO.
OCT 22, 2002	ARH (COA# 24GA27973300)	17775
JUL 14, 2003	ARH (COA# 24GA27973300)	17775
MAY 21, 2004	ENGINEERING	26254
JUN 01, 2004	ENGINEERING	26254
MAR 3, 2005	ARH (COA# 24GA27973300)	17775
JULY 8, 2005	ARH (COA# 24GA27973300)	17775
MAY 10, 2007	ROBERT R. HEGGAN-ARH	17775
OCT 23, 2007	ROBERT R. HEGGAN-ARH	17775
AUG 1, 2008	JOSEPH UCCIFERRI	36284
MAY 10, 2010	JOSEPH UCCIFERRI	36284
MAY 11, 2012	JOSEPH UCCIFERRI	36284
DEC 12, 2015	JOSEPH UCCIFERRI	36284

SHEET 52



11502
1.339 Ac

11501
1.1502

151.19'

PALERMO AVE

TOTAL SQ. FT. = 58,365'

SCALE: 1"=200'

CONDOMINIUM

BLOCK 6402 LOT 115

LOT NO.	UNIT NO.	MAP QUAL.	SQ. FT.
11501	C1A	C0001	1168
11502	C1B	C0002	1168

SHEET 69

THIS MAP HAS BEEN DRAWN USING COMPUTER AIDED DRAFTING/DESIGN (CAD/D).

NEW JERSEY DEPARTMENT OF THE TREASURY
DIVISION OF TAXATION
PROPERTY ADMINISTRATION
APPROVED AS A TAX MAP PURSUANT TO THE AUTHORITY OF
N.J.S.A. 54:1-15 & 54:50-1
FOR THE DIRECTOR, DIVISION OF TAXATION

James J. Coll C.T.S.
JAMES J. COLL, CHIEF, LOCAL ASSESSMENT COMPLIANCE
Samuel C. DiDonato C.T.A.
SAMUEL C. DIDONATO, PRINCIPAL FIELD REPRESENTATIVE

DATE: NOV 25 2017 SERIAL NO. 804

TAX MAP
CITY OF VINELAND

CUMBERLAND COUNTY NEW JERSEY
SCALE: 1" = 300' DATE: SEPT. 1999

OFFICE OF THE CITY ENGINEER
640 E. WOOD ST.
VINELAND, NEW JERSEY 08360

DAVID J. BATTISTINI, PE & LS

CITY ENGINEER
NEW JERSEY LICENSE NO. 26254

REVISIONS		
DATE	BY	LIC.NO
OCT 22, 2002	ARH (COA# 246A27973300)	17775
JUL 14, 2003	ARH (COA# 246A27973300)	17775
MAR 3, 2005	ARH (COA# 246A27973300)	17775
DEC 20, 2007	JOSEPH UCCIFERRI	36284
JAN 04, 2008	JOSEPH UCCIFERRI	36284
APR 30, 2008	JOSEPH UCCIFERRI	36284
NOV 25, 2013	JOSEPH UCCIFERRI	36284

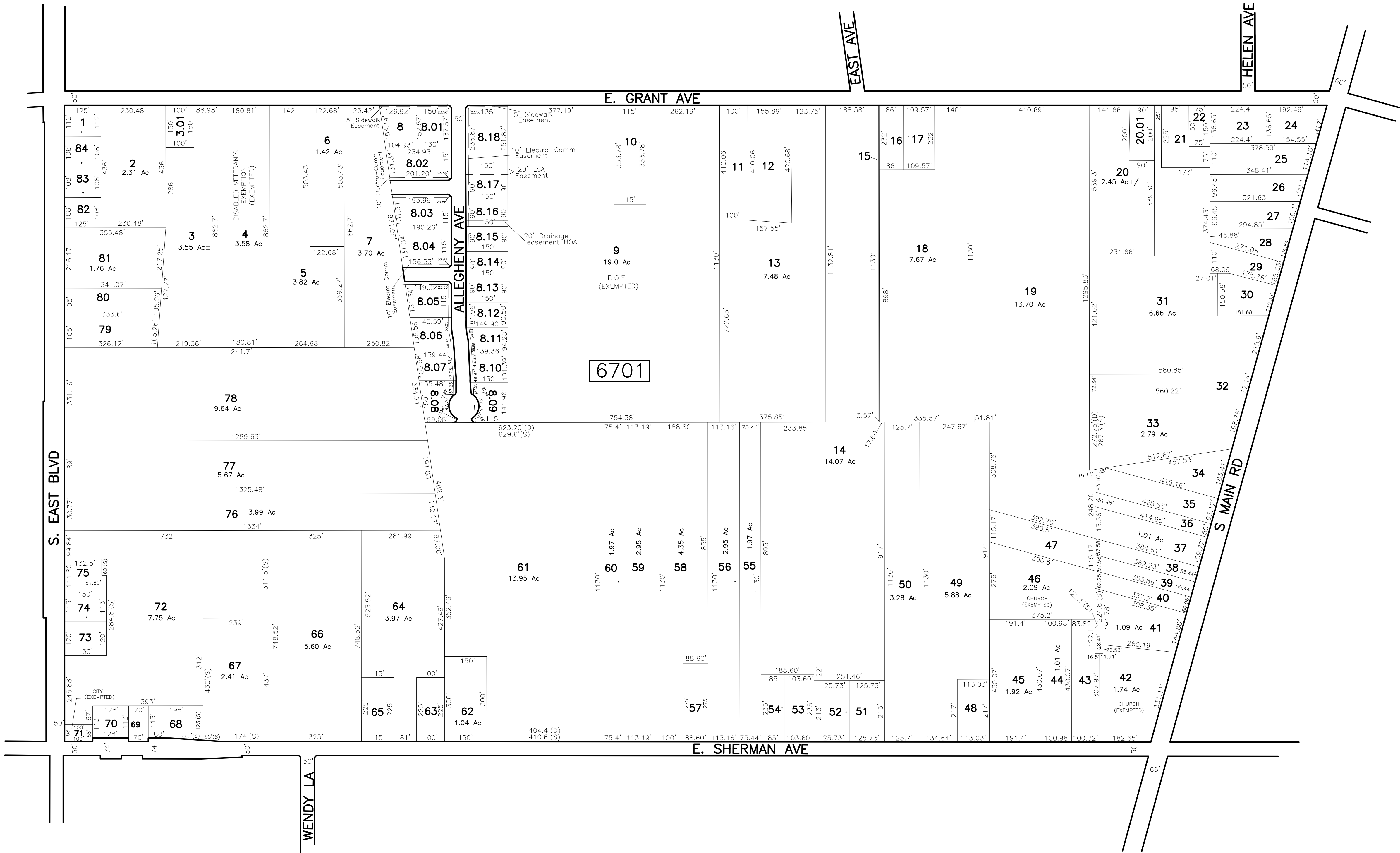
SHEET 62

SHEET 61

SHEET 68

THIS MAP HAS BEEN DRAWN USING COMPUTER AIDED DRAFTING/DESIGN (CAD/DT).

SHEET 71

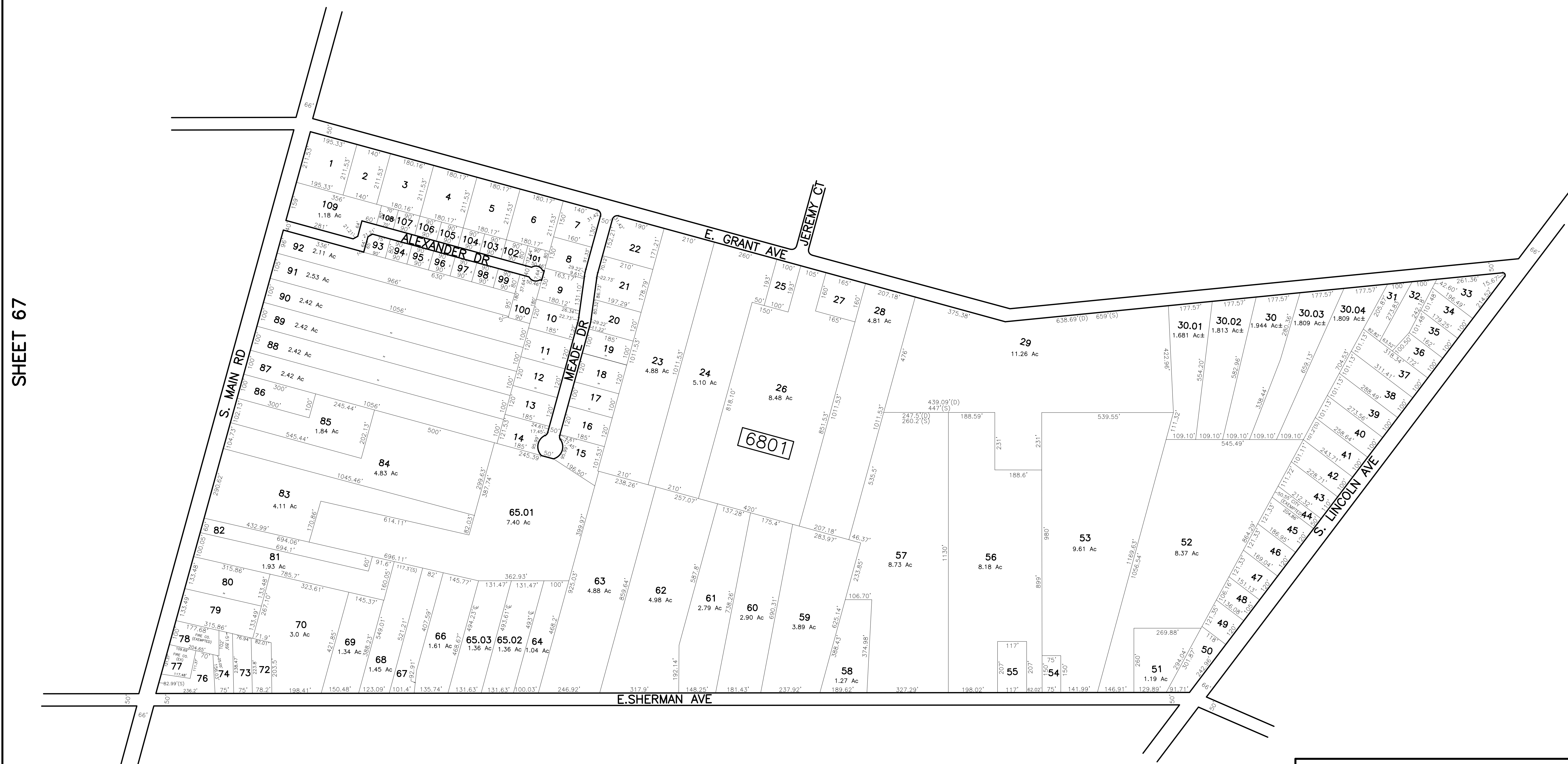


NEW JERSEY DEPARTMENT OF THE TREASURY
DIVISION OF TAXATION
PROPERTY ADMINISTRATION
APPROVED AS A TAX MAP PURSUANT TO THE AUTHORITY OF
N.J.S.A. 54:1-15 & 54:50-1
FOR THE DIRECTOR, DIVISION OF TAXATION
James J. Coll C.T.A.
JAMES J. COLL, CHIEF, LOCAL ASSESSMENT COMPLIANCE
Samuel C. DiDonato C.T.A.
SAMUEL C. DIDONATO, PRINCIPAL FIELD REPRESENTATIVE
DATE: NOV 25 2017 SERIAL NO. 804

TAX MAP
CITY OF VINELAND
CUMBERLAND COUNTY NEW JERSEY
SCALE: 1" = 200' DATE: SEPT. 1999
OFFICE OF THE CITY ENGINEER
640 E. WOOD ST.
VINELAND, NEW JERSEY 08360
DAVID J. BATTISTINI, PE & LS
CITY ENGINEER
NEW JERSEY LICENSE NO. 26254

REVISIONS		
DATE	BY	LIC.NO
OCT 22, 2002	ARH (COA# 246A27973300)	17775
JUL 14, 2003	ARH (COA# 246A27973300)	17775
OCT 4, 2005	ARH (COA# 246A27973300)	17775
OCT 30, 2015	JOSEPH UCCIFERRI	36284

SHEET 63



SHEET 67

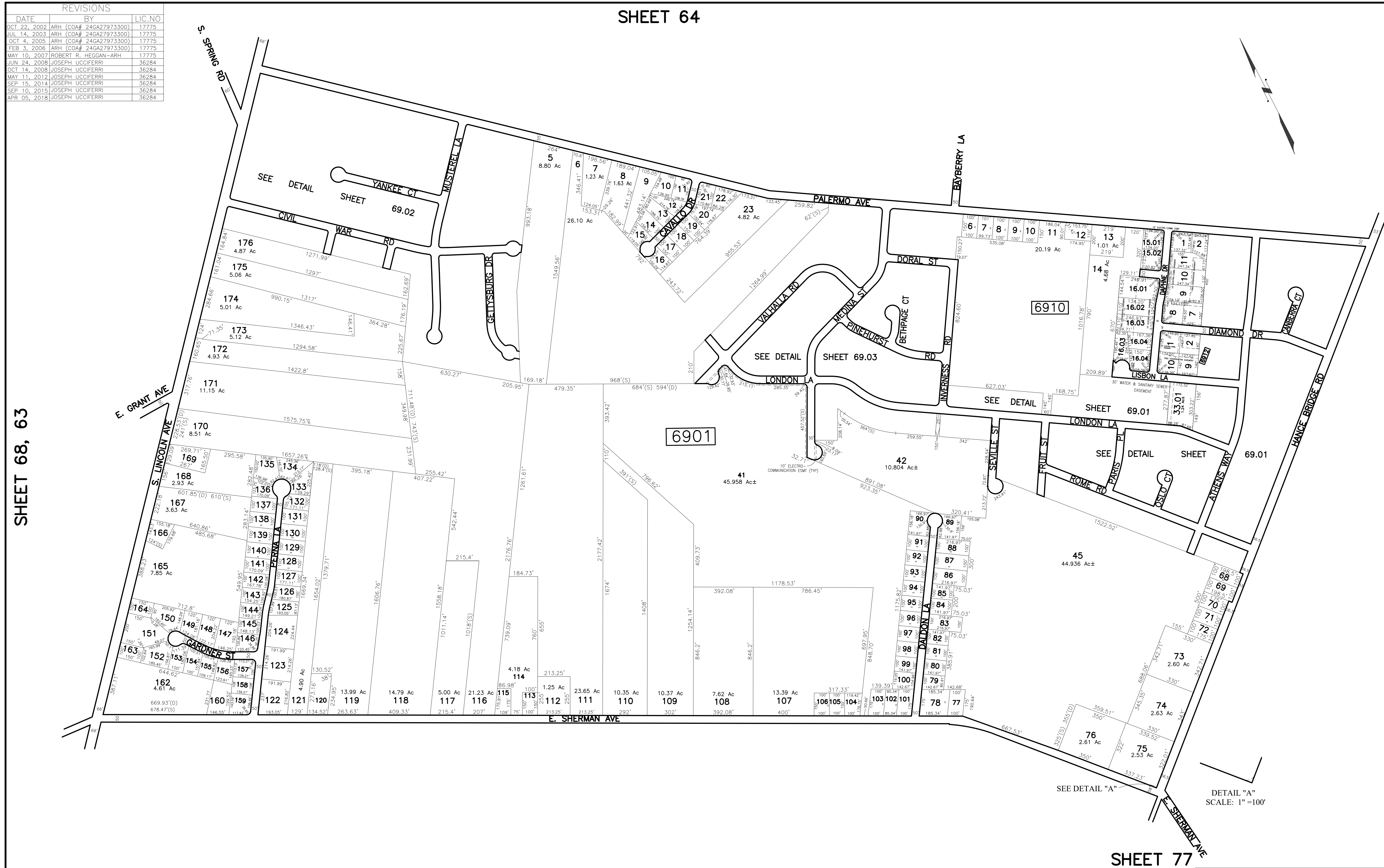
SHEET 69

THIS MAP HAS BEEN DRAWN USING COMPUTER AIDED DRAFTING/DESIGN (CAD/DT).

SHEET 71

NEW JERSEY DEPARTMENT OF THE TREASURY
DIVISION OF TAXATION
PROPERTY ADMINISTRATION
APPROVED AS A TAX MAP PURSUANT TO THE AUTHORITY OF
N.J.S.A. 54:1-15 & 54:50-1
FOR THE DIRECTOR, DIVISION OF TAXATION
James J. Coll
JAMES J. COLL, CHIEF, LOCAL ASSESSMENT COMPLIANCE C.T.A.
Samuel C. DiDonato
SAMUEL C. DIDONATO, PRINCIPAL FIELD REPRESENTATIVE C.T.A.
DATE: NOV 25 2017 SERIAL NO. 804

TAX MAP
CITY OF VINELAND
CUMBERLAND COUNTY
SCALE: 1" = 200'
OFFICE OF THE CITY ENGINEER
640 E. WOOD ST.
VINELAND, NEW JERSEY 08360
DAVID J. BATTISTINI, PE & LS
CITY ENGINEER
NEW JERSEY LICENSE NO. 26254
NEW JERSEY
DATE: SEPT. 1999



REVISIONS		
DATE	BY	LIC.NO
OCT 22, 2002	ARH (COA# 24GA27973300)	17775
JUL 14, 2003	ARH (COA# 24GA27973300)	17775
OCT 4, 2005	ARH (COA# 24GA27973300)	17775
FEB 3, 2006	ARH (COA# 24GA27973300)	17775
MAY 10, 2007	ROBERT R. HEGGAN-ARH	17775
JUN 24, 2008	JOSEPH UCCIFERRI	36284
OCT 14, 2008	JOSEPH UCCIFERRI	36284
MAY 11, 2012	JOSEPH UCCIFERRI	36284
SEP 15, 2014	JOSEPH UCCIFERRI	36284
SEP 10, 2015	JOSEPH UCCIFERRI	36284
APR 05, 2018	JOSEPH UCCIFERRI	36284

SHEET 68, 63

SHEET 73

THIS MAP HAS BEEN DRAWN USING COMPUTER AIDED DRAFTING/DESIGN (CAD/D).

NEW JERSEY DEPARTMENT OF THE TREASURY
DIVISION OF TAXATION
PROPERTY ADMINISTRATION
APPROVED AS A TAX MAP PURSUANT TO THE AUTHORITY OF
N.J.S.A. 54:1-15 & 54:50-1
FOR THE DIRECTOR, DIVISION OF TAXATION

JAMES J. COLL, CHIEF, LOCAL ASSESSMENT COMPLIANCE
C.T.A.

SANTO C. DIDONATO, PRINCIPAL FIELD REPRESENTATIVE
C.T.A.
DATE: NOV 25 2017 SERIAL NO. 804

TAX MAP
CITY OF VINELAND

CUMBERLAND COUNTY
SCALE: 1" = 300'
NEW JERSEY
DATE: SEPT. 1999

OFFICE OF THE CITY ENGINEER
640 E. WOOD ST.
VINELAND, NEW JERSEY 08360

DAVID J. BATTISTINI, PE & LS
CITY ENGINEER
NEW JERSEY LICENSE NO. 26254

REVISIONS		
DATE	BY	LIC.NO
MAY 10, 2007	ROBERT R. HEGGAN-ARH	17775
JUN 24, 2008	JOSEPH UCCIFERRI	36284
OCT 14, 2008	JOSEPH UCCIFERRI	36284
APR 5, 2018	JOSEPH UCCIFERRI	36284

SHEET 69

NEW JERSEY DEPARTMENT OF THE TREASURY
DIVISION OF TAXATION
PROPERTY ADMINISTRATION
APPROVED AS A TAX MAP PURSUANT TO THE AUTHORITY OF
N.J.S.A. 54:1-18 & 54:50-1
FOR THE DIRECTOR, DIVISION OF TAXATION
James J. Coll C.T.A.
James J. Coll CHIEF, LOCAL ASSESSMENT COMPLIANCE
Barito C. DiDonato C.T.A.
BARITO C. DIDONATO, PRINCIPAL FIELD REPRESENTATIVE
DATE: NOV 25 2011 SERIAL NO. 804

TAX MAP
CITY OF VINELAND

CUMBERLAND COUNTY
SCALE: 1" = 100'

NEW JERSEY
DATE: SEPT. 1999

OFFICE OF THE CITY ENGINEER
640 E. WOOD ST.
VINELAND, NEW JERSEY 08360

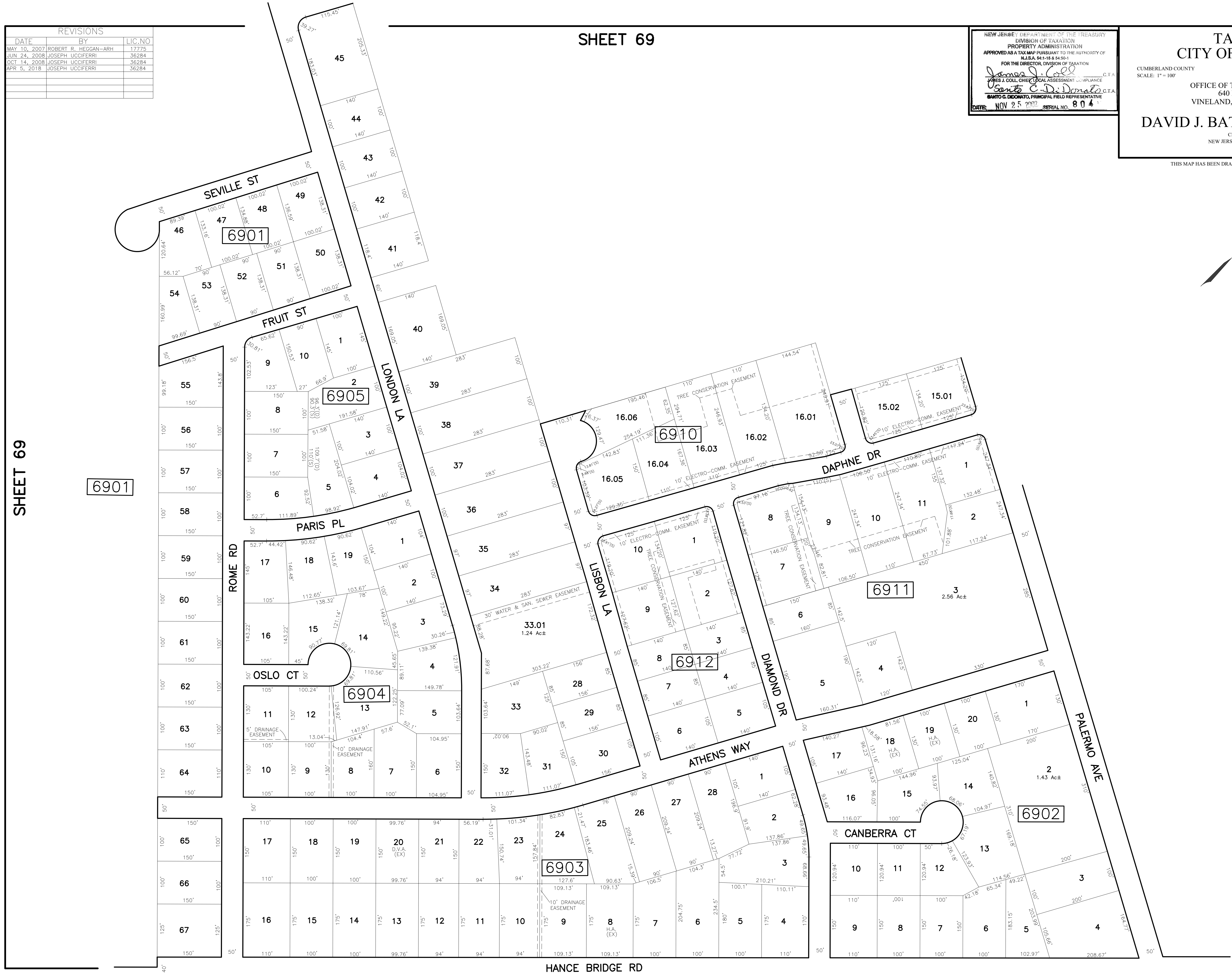
DAVID J. BATTISTINI, PE & LS

CITY ENGINEER
NEW JERSEY LICENSE NO. 26254

THIS MAP HAS BEEN DRAWN USING COMPUTER AIDED DRAFTING/DESIGN (CADD).

SHEET 69

SHEET 64



REVISIONS		
DATE	BY	LIC.NO
MAY 10, 2007	ROBERT R. HEGGAN-ARH	17775
OCT 14, 2008	JOSEPH UCCIFERRI	36284

SHEET 64

NEW JERSEY DEPARTMENT OF THE TREASURY
DIVISION OF TAXATION
PROPERTY ADMINISTRATION
APPROVED AS A TAX MAP PURSUANT TO THE AUTHORITY OF
N.J.S.A. 64:1-16 & 64:50-1
FOR THE DIRECTOR, DIVISION OF TAXATION
James J. Gell C.T.A.
JAMES J. GELL, CHIEF, LOCAL ASSESSMENT COMPLIANCE
Samuel D. Donato C.T.A.
SAMUEL D. DONATO, PRINCIPAL FIELD REPRESENTATIVE
DATE: NOV 25 2007 SERIAL NO. 804

TAX MAP
CITY OF VINELAND

CUMBERLAND COUNTY
SCALE: 1" = 100'
OFFICE OF THE CITY ENGINEER
640 E. WOOD ST.
VINELAND, NEW JERSEY 08360
DAVID J. BATTISTINI, PE & LS
CITY ENGINEER
NEW JERSEY LICENSE NO. 26254

NEW JERSEY
DATE: SEPT. 1999

SHEET 63

SHEET 69



SHEET 69

REVISIONS		
DATE	BY	LIC.NO
JUN. 24, 2008	JOSEPH UCCIFERRI	36284
OCT. 14, 2008	JOSEPH UCCIFERRI	36284
NOV. 25, 2013	JOSEPH UCCIFERRI	36284

SHEET 64

SHEET 69

SHEET 69



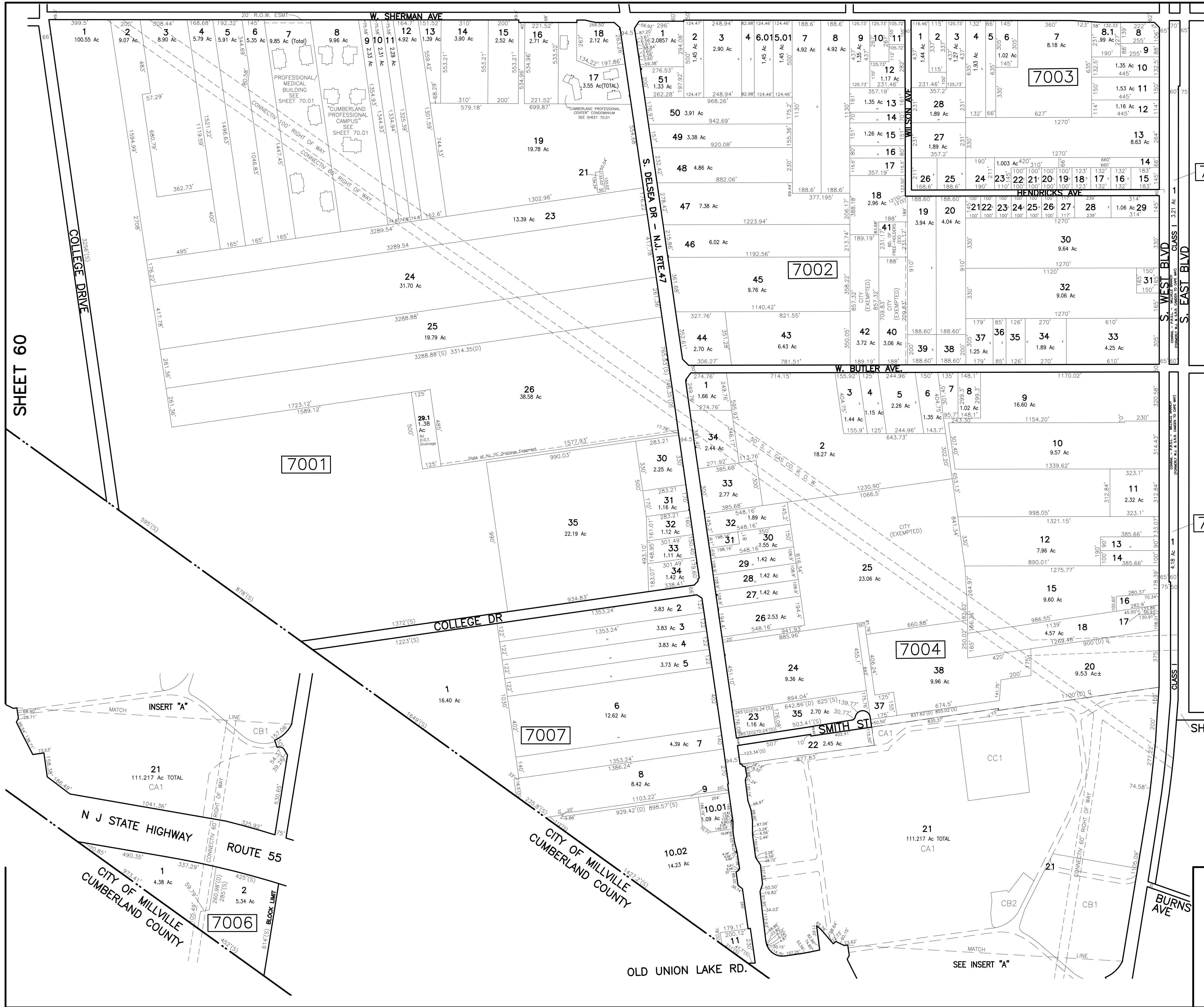
SHEET 69

SHEET 77

THIS MAP HAS BEEN DRAWN USING COMPUTER AIDED DRAFTING/DESIGN (CAD/D).

NEW JERSEY DEPARTMENT OF THE TREASURY
DIVISION OF TAXATION
PROPERTY ADMINISTRATION
APPROVED AS A TAX MAP PURSUANT TO THE AUTHORITY OF
N.J.S.A. 54:1-15 & 54:50-1
FOR THE DIRECTOR, DIVISION OF TAXATION
James J. Coll C.T.S.
JAMES J. COLL, CHIEF, LOCAL ASSESSMENT COMPLIANCE
Samuel C. DiDonato C.T.A.
SAMUEL C. DIDONATO, PRINCIPAL FIELD REPRESENTATIVE
DATE: NOV 25 2013 SERIAL NO. 804

TAX MAP
CITY OF VINELAND
CUMBERLAND COUNTY NEW JERSEY
SCALE: 1" = 300' DATE: SEPT. 1999
OFFICE OF THE CITY ENGINEER
640 E. WOOD ST.
VINELAND, NEW JERSEY 08360
DAVID J. BATTISTINI, PE & LS
CITY ENGINEER
NEW JERSEY LICENSE NO. 26254



REVISIONS		
DATE	BY	LIC. NO.
OCT 22, 2002	ARH (COAF# 246A27973300)	17775
JUL 14, 2003	ARH (COAF# 246A27973300)	17775
MAR 3, 2005	ARH (COAF# 246A27973300)	17775
JULY 8, 2005	ARH (COAF# 246A27973300)	17775
OCT 4, 2005	ARH (COAF# 246A27973300)	17775
MAY 10, 2007	ROBERT R. HEGGAN-ARH	17775
DEC 20, 2007	JOSEPH UCCIFERRI	36284
JAN 4, 2008	JOSEPH UCCIFERRI	36284
MAR 10, 2008	JOSEPH UCCIFERRI	36284
NOV 13, 2008	JOSEPH UCCIFERRI	36284
JAN 23, 2009	JOSEPH UCCIFERRI	36284
NOV 18, 2010	JOSEPH UCCIFERRI	36284
AUG 18, 2011	JOSEPH UCCIFERRI	36284
MAY 11, 2012	JOSEPH UCCIFERRI	36284
JAN 21, 2013	JOSEPH UCCIFERRI	36284
APR 30, 2014	JOSEPH UCCIFERRI	36284
MAR 30, 2015	JOSEPH UCCIFERRI	36284
OCT 15, 2015	JOSEPH UCCIFERRI	36284
DEC 12, 2015	JOSEPH UCCIFERRI	36284
MAY 9, 2019	DAVID BATTISTINI	26254

THIS MAP HAS BEEN DRAWN USING COMPUTER AIDED DRAFTING/DESIGN (CAD/D).

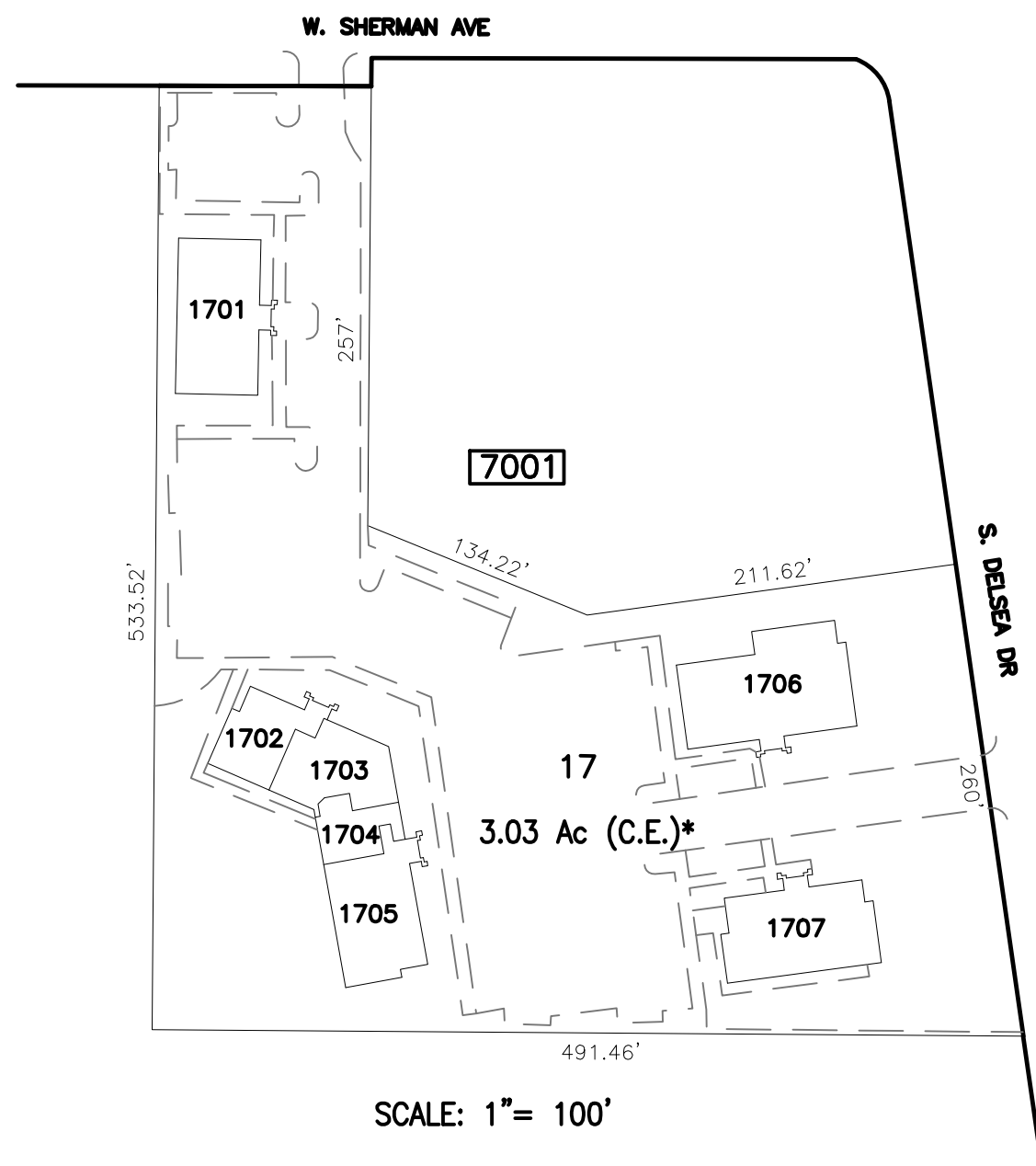
BLOCK 7004 - LOT 21				
LOT NO.	QUAL.	MAP QUAL.	ACRES	
21	CA1	C0001	94.27	Total
21	CB1	C0002	10.00	Total
21	CB2	C0003	1.199	
21	CC1	C0004	4.653	

NEW JERSEY DEPARTMENT OF THE TREASURY
DIVISION OF TAXATION
PROPERTY ADMINISTRATION
APPROVED AS A TAX MAP PURSUANT TO THE AUTHORITY OF
NJ.S.A. 54:1-18 & 54:5-1
FOR THE DIRECTOR, DIVISION OF TAXATION
James J. Coll C.T.A.
Samuel C. DeDona C.T.A.
JAMES J. COLL, CHIEF, LOCAL ASSESSMENT COMPLIANCE
SAMUEL C. DONATO, PRINCIPAL FIELD REPRESENTATIVE
DATE: NOV 25 2002 SERIAL NO. 804

TAX MAP
CITY OF VINELAND

CUMBERLAND COUNTY
SCALE: 1" = 300'
OFFICE OF THE CITY ENGINEER
640 E. WOOD ST.
VINELAND, NEW JERSEY 08360
DAVID J. BATTISTINI, PE & LS
CITY ENGINEER
NEW JERSEY LICENSE NO. 26254
NEW JERSEY
DATE: SEPT. 1999

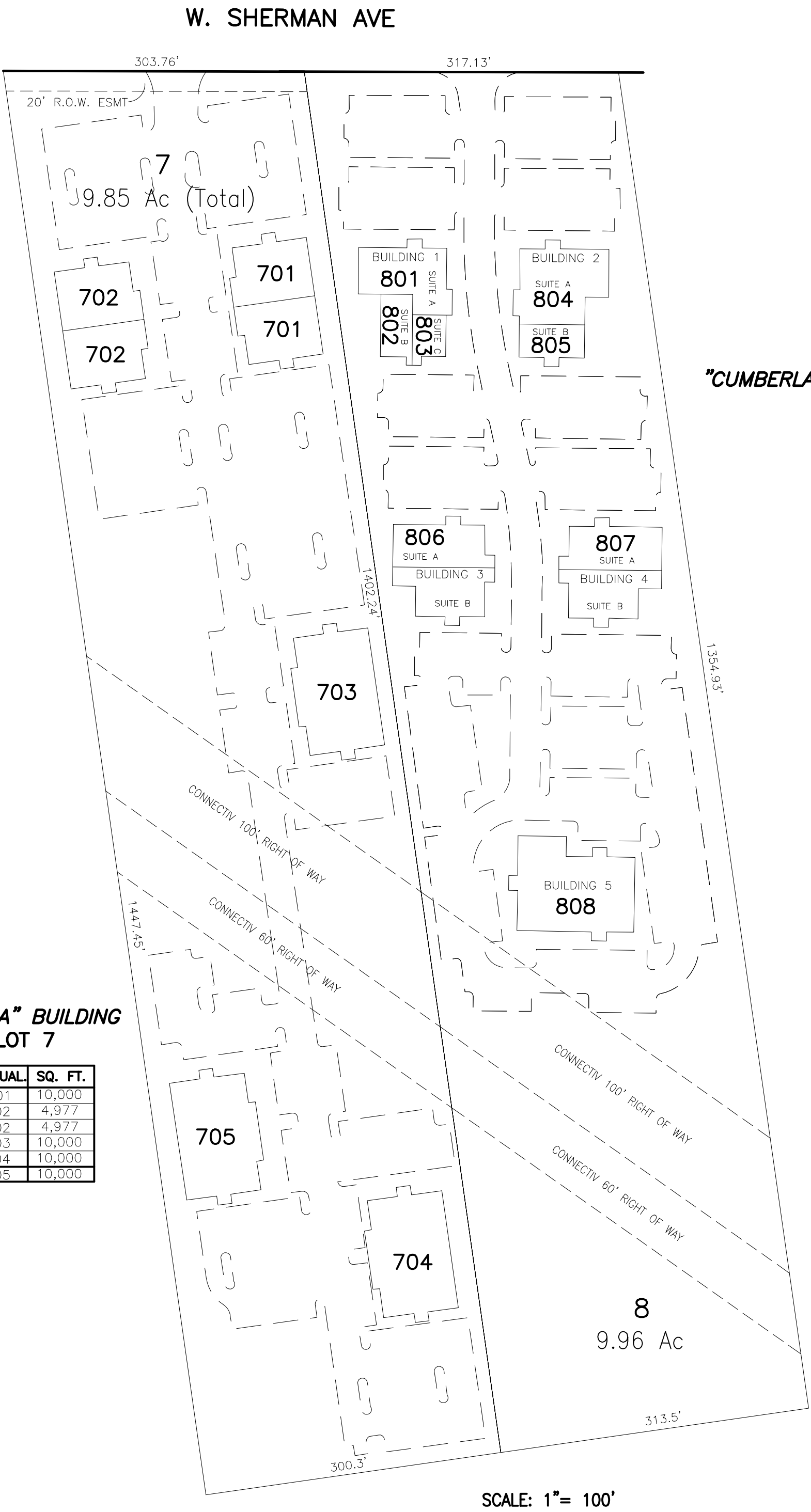
REVISIONS		
DATE	BY	LIC. NO.
MAR. 3, 2005	ARH (COA# 24GA27973300)	17775
OCT. 4, 2005	ARH (COA# 24GA27973300)	17775
JUL. 3, 2007	ROBERT R. HEGGAN-ARH	17775
SEPT. 3, 2008	JOSEPH UCCIFERRI	36284
NOV. 7, 2008	JOSEPH UCCIFERRI	36284
JAN. 23, 2009	JOSEPH UCCIFERRI	36284
OCT. 28, 2011	JOSEPH UCCIFERRI	36284



"CUMBERLAND PROFESSIONAL CENTER" CONDOMINIUM
BLOCK 7001 LOT 17

LOT NO.	UNIT NO.	MAP QUAL.	SQ. FT.
1701	1A	C0001	5670
1702	2B	C0003	1880
1703	2C	C0004	2200
1704	2D	C0005	1625
1705	2A	C0002	3295
1706	4A	C0007	2165
1707	3A	C0006	5461

FLOOR PLAN NOT AVAILABLE
BUILDING OUTLINE TAKEN FROM
AERIAL PHOTOGRAPHY



"PROFESSIONALMEDICA" BUILDING
BLOCK 7001 LOT 7

LOT NO.	UNIT	MAP QUAL.	SQ. FT.
701	C1A	C0001	10,000
702	C2A	C0002	4,977
702	C2B	C0002	4,977
703	C3A	C0003	10,000
704	C4A	C0004	10,000
705	C5A	C0005	10,000

"CUMBERLAND PROFESSIONAL CAMPUS" CONDOMINIUM
BLOCK 7001 LOT 8

LOT NO.	UNIT	MAP QUAL.	SQ. FT.
801	C1A	C0001	5250
802	C1B	C0002	2000
803	C1C	C0003	1400
804	C2A	C0004	6500
805	C2B	C0005	2150
806	C3A	C0006	2577
806	C3B	C0007	4683
807	C4A	C0008	4148
807	C4B	C0009	4148
808	C5A	C0010	10,100

TAX MAP
CITY OF VINELAND

CUMBERLAND COUNTY
SCALE: 1" = AS NOTED

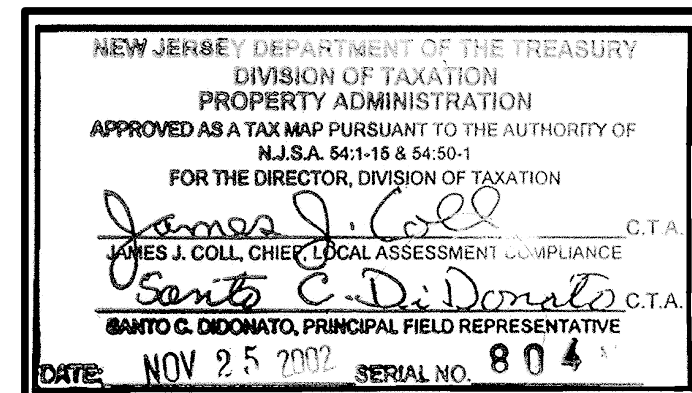
OFFICE OF THE CITY ENGINEER
640 E. WOOD ST.
VINELAND, NEW JERSEY 08360

DAVID J. BATTISTINI, PE & LS

CITY ENGINEER
NEW JERSEY LICENSE NO. 26254

NEW JERSEY DEPARTMENT OF THE TREASURY
DIVISION OF TAXATION
PROPERTY ADMINISTRATION
APPROVED AS A TAX MAP PURSUANT TO THE AUTHORITY OF
N.J.S.A. 54:1-15 & 54:50-1
FOR THE DIRECTOR, DIVISION OF TAXATION
James J. Coll
JAMES J. COLL, CHIEF, LOCAL ASSESSMENT COMPLIANCE
Samuel C. DiDonato
SAMUEL C. DIDONATO, PRINCIPAL FIELD REPRESENTATIVE
DATE: NOV 25 2011 SERIAL NO. 804

C.T.S.
C.T.S.



REVISONS			
DATE	BYA		LIC.N
OCT 22, 2002	ARH	(COAH 2424297973300)	1777
JUL 14, 2003	ARH	(COAH 2424297973300)	1777
JUN 8, 2005	ARH	(COAH 2424297973300)	1777
OCT 4, 2005	ARH	(COAH 2424297973300)	1777
MAY 10, 2007	ROBERT R. HEGGAN-ARH		1777
FEB 12, 2008	JOSEPH	UCOIFERRI	3628
MAR 14, 2008	JOSEPH	UCOIFERRI	3628
JUN 24, 2008	JOSEPH	UCOIFERRI	3628
NOV 17, 2008	JOSEPH	UCOIFERRI	3628
JAN 6, 2009	JOSEPH	UCOIFERRI	3628
JUN 23, 2009	JOSEPH	UCOIFERRI	3628
JUL 30, 2010	JOSEPH	UCOIFERRI	3628
NOV 18, 2010	JOSEPH	UCOIFERRI	3628
JUL 7, 2011	JOSEPH	UCOIFERRI	3628
JAN 21, 2013	JOSEPH	UCOIFERRI	3628
APR 13, 2013	JOSEPH	UCOIFERRI	3628
APR 30, 2014	JOSEPH	UCOIFERRI	3628
MAY 18, 2015	JOSEPH	UCOIFERRI	3628

TAX MAP
CITY OF VINELAND

CUMBERLAND COUNTY
SCALE: 1" = 300'

NEW JERSEY
DATE: SEPT. 1999

OFFICE OF THE CITY ENGINEER
640 E. WOOD ST.
VINELAND, NEW JERSEY 08360

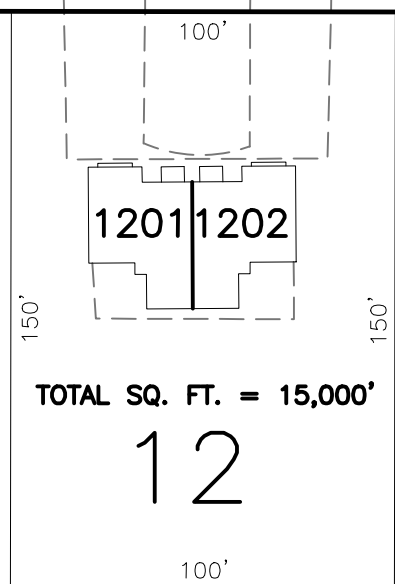
DAVID J. BATTISTINI, PE & LS

CITY ENGINEER
NEW JERSEY LICENSE NO. 26254

SHEET 67

REVISIONS			
DATE	BY	LIC. NO.	
OCT. 22, 2002	ARH (COA# 24GA27973300)	17775	
MAR. 3, 2004	ENGINEERING	26284	
MAR. 3, 2005	ARH (COA# 24GA27973300)	17775	
JULY 8, 2005	ARH (COA# 24GA27973300)	17775	
MAY 10, 2007	ROBERT R. HEGGAN-ARH	17775	
DEC. 20, 2007	JOSEPH UCCIFERRI	36284	
JAN. 4, 2008	JOSEPH UCCIFERRI	36284	
APR. 30, 2008	JOSEPH UCCIFERRI	36284	
NOV. 7, 2008	JOSEPH UCCIFERRI	36284	
DEC. 10, 2008	JOSEPH UCCIFERRI	36284	
JAN. 23, 2009	JOSEPH UCCIFERRI	36284	
MAR. 23, 2010	JOSEPH UCCIFERRI	36284	
NOV. 18, 2010	JOSEPH UCCIFERRI	36284	
OCT. 28, 2011	JOSEPH UCCIFERRI	36284	
FEB. 15, 2012	JOSEPH UCCIFERRI	36284	

SHERIDAN AVE



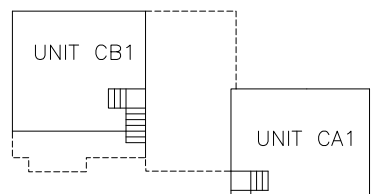
SCALE: 1"=50'

7110

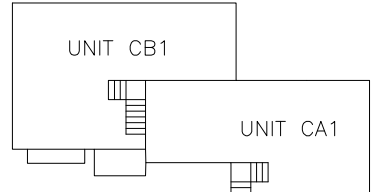
"425-427 SHERIDAN AVENUE" CONDOMINIUM
BLOCK 7110 LOT 12

LOT NO.	UNIT NO.	SQ. FT.
1201	C0001	1173
1202	C0002	1173

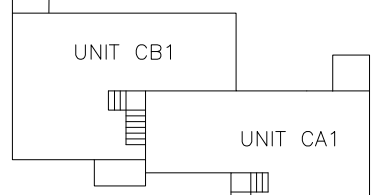
SCALE: 1"=20'



SECOND FLOOR



FIRST FLOOR



BASEMENT
NOT TO SCALE

31

SCALE: 1"=50'

"S. MAIN RD." CONDOMINIUM
BLOCK 7111 LOT 31

LOT NO.	UNIT NO.	MAP QUAL	SQ. FT.
3101	CA1	C0001	1120
3102	CB1	C0002	1120

TAX MAP
CITY OF VINELAND

CUMBERLAND COUNTY
SCALE: 1" = 200'

NEW JERSEY
DATE: SEPT. 1999

OFFICE OF THE CITY ENGINEER
640 E. WOOD ST.
VINELAND, NEW JERSEY 08360

DAVID J. BATTISTINI, PE & LS

CITY ENGINEER
NEW JERSEY LICENSE NO. 26254

NEW JERSEY DEPARTMENT OF THE TREASURY
DIVISION OF TAXATION
PROPERTY ADMINISTRATION
APPROVED AS A TAX MAP PURSUANT TO THE AUTHORITY OF
N.J.S.A. 54:1-15 & 54:50-1
FOR THE DIRECTOR, DIVISION OF TAXATION
James J. Coll C.T.S.
JAMES J. COLL, CHIEF, LOCAL ASSESSMENT COMPLIANCE
Samuel C. DiDonato C.T.A.
SAMUEL C. DIDONATO, PRINCIPAL FIELD REPRESENTATIVE
DATE: NOV 25 2010 SERIAL NO. 804

SHEET 70

CONRAIL-P.R.S.L.-MILLVILLE BRANCH
S. EAST BLVD.

SHEET 71

SEE SHEET 71

CEDARWOOD DR.

7111

SEE SHEET 71

CEDARWOOD DR.

SEE SHEET 71

7102

BEACON AVE.

JENNIFER LA.

KRISTIAN DR.

STARLET DR.

S. MAIN RD.

E. SHERMAN AVE.

STEVEN DR.

CINDY DR.

7101

7103

REVISIONS		
DATE	BY	LIC.NO
OCT 22, 2002	ARH (COA# 24GA27973300)	17775
JUL 14, 2003	ARH (COA# 24GA27973300)	17775
MAY 19, 2004	ENGINEERING	26254
JUN 07, 2004	ENGINEERING	26254
OCT 4, 2005	ARH (COA# 24GA27973300)	17775
FEB 3, 2006	ARH (COA# 24GA27973300)	17775
JUNE 2006	ROBERT R. HEGGAN-ARH	17775
APR 30, 2008	JOSEPH UCCIFERRI	36284
NOV 7, 2008	JOSEPH UCCIFERRI	36284
MAR 30, 2010	JOSEPH UCCIFERRI	36284
MAY 11, 2012	JOSEPH UCCIFERRI	36284
JAN 21, 2013	JOSEPH UCCIFERRI	36284
APR 30, 2014	JOSEPH UCCIFERRI	36284
MAY 19, 2015	JOSEPH UCCIFERRI	36284

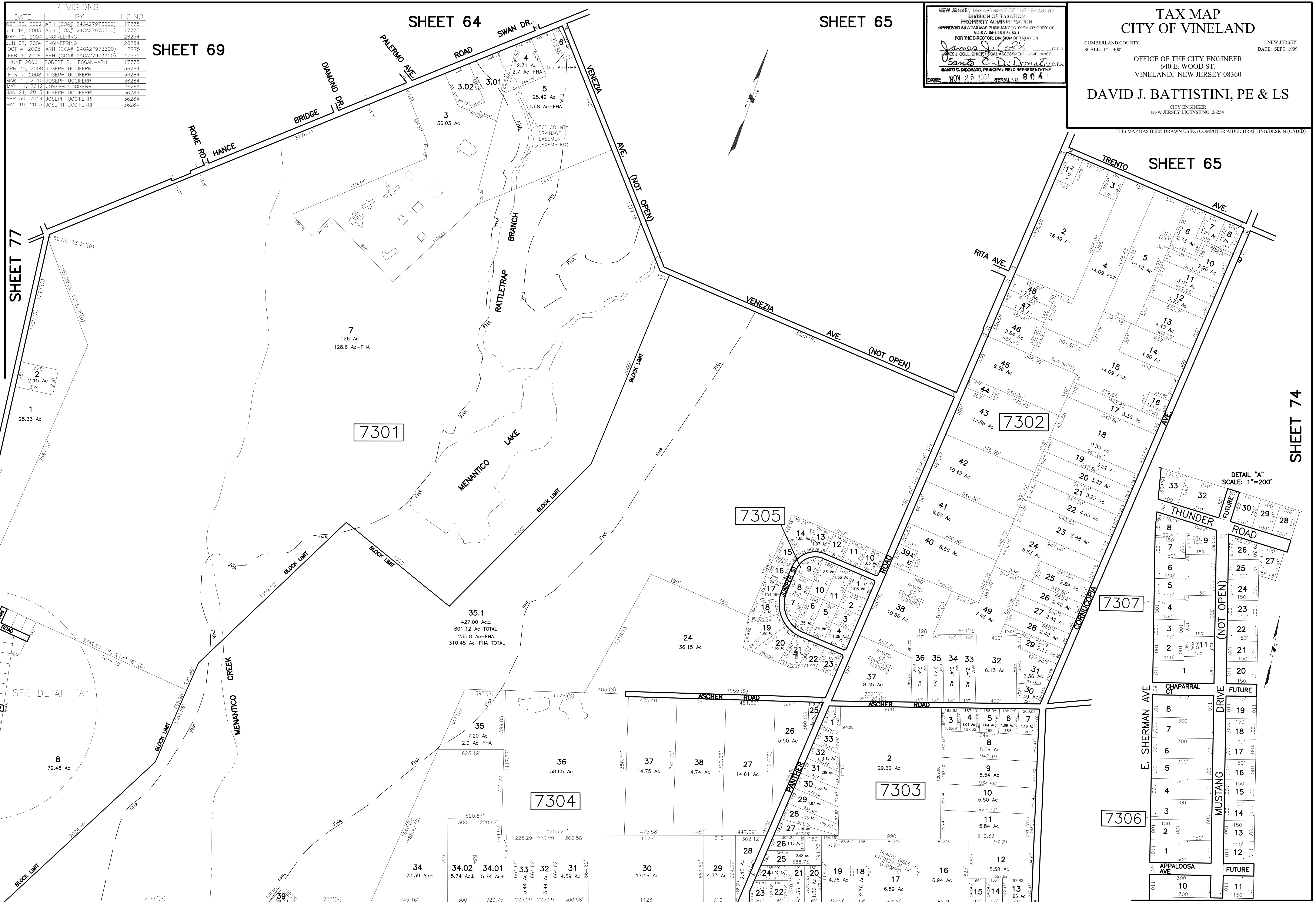
SHEET 69

SHEET 64

SHEET 65

NEW JERSEY DEPARTMENT OF THE TREASURY
DIVISION OF TAXATION
PROPERTY ADMINISTRATION
APPROVED AS A TAX MAP PURSUANT TO THE AUTHORITY OF
N.J.S.A. 54:1-16 & 54:5-1
FOR THE DIRECTOR, DIVISION OF TAXATION
James J. Coll C.T.A.
James J. Coll C.T.A.
James J. Coll C.T.A.
DATE: NOV 25 2011 SERIAL NO. 804

TAX MAP
CITY OF VINELAND
CUMBERLAND COUNTY
SCALE: 1" = 400'
OFFICE OF THE CITY ENGINEER
640 E. WOOD ST.
VINELAND, NEW JERSEY 08360
DAVID J. BATTISTINI, PE & LS
CITY ENGINEER
NEW JERSEY LICENSE NO. 26254
NEW JERSEY
DATE: SEPT. 1999
THIS MAP HAS BEEN DRAWN USING COMPUTER AIDED DRAFTING/DESIGN (CAD/D).



SHEET 77

SHEET 65

SHEET 74

SEE DETAIL "A"

DETAIL "A"
SCALE: 1"=200'

SHEET 78

MAYSLANDING

BLOOMINGDALE AVE
ROAD

ROAD

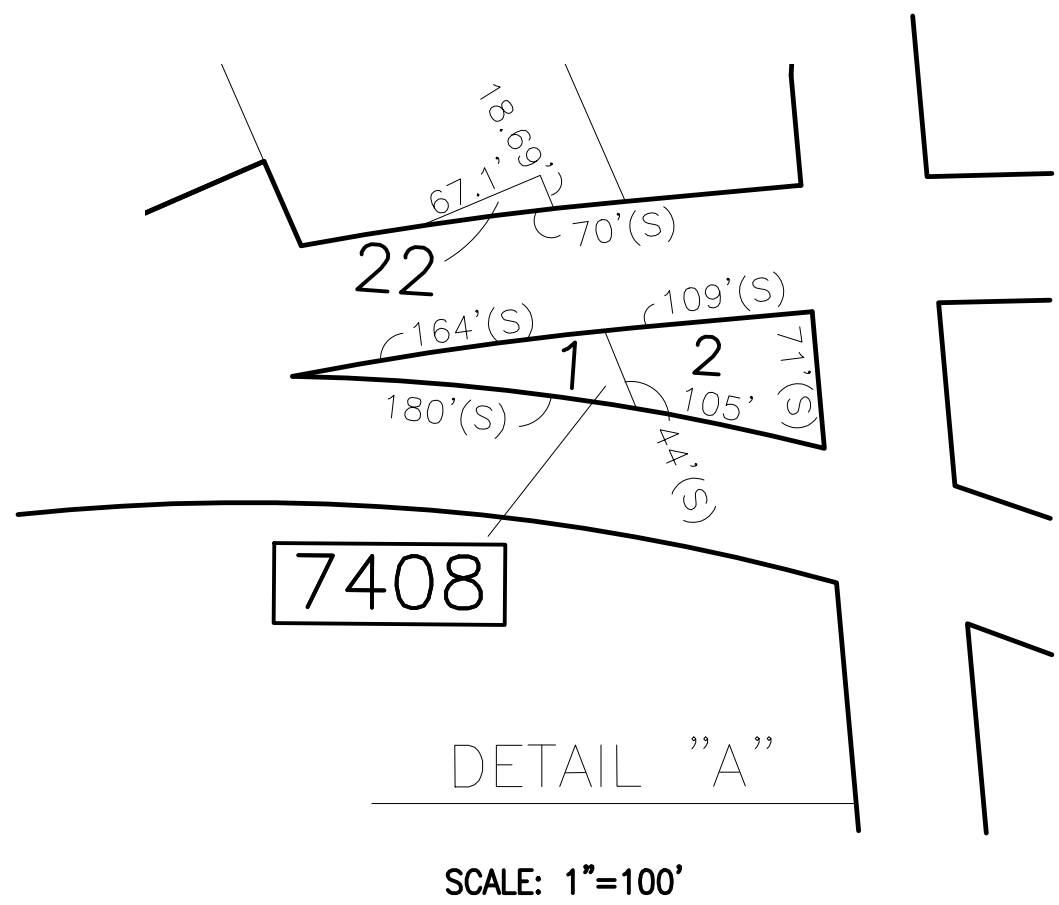
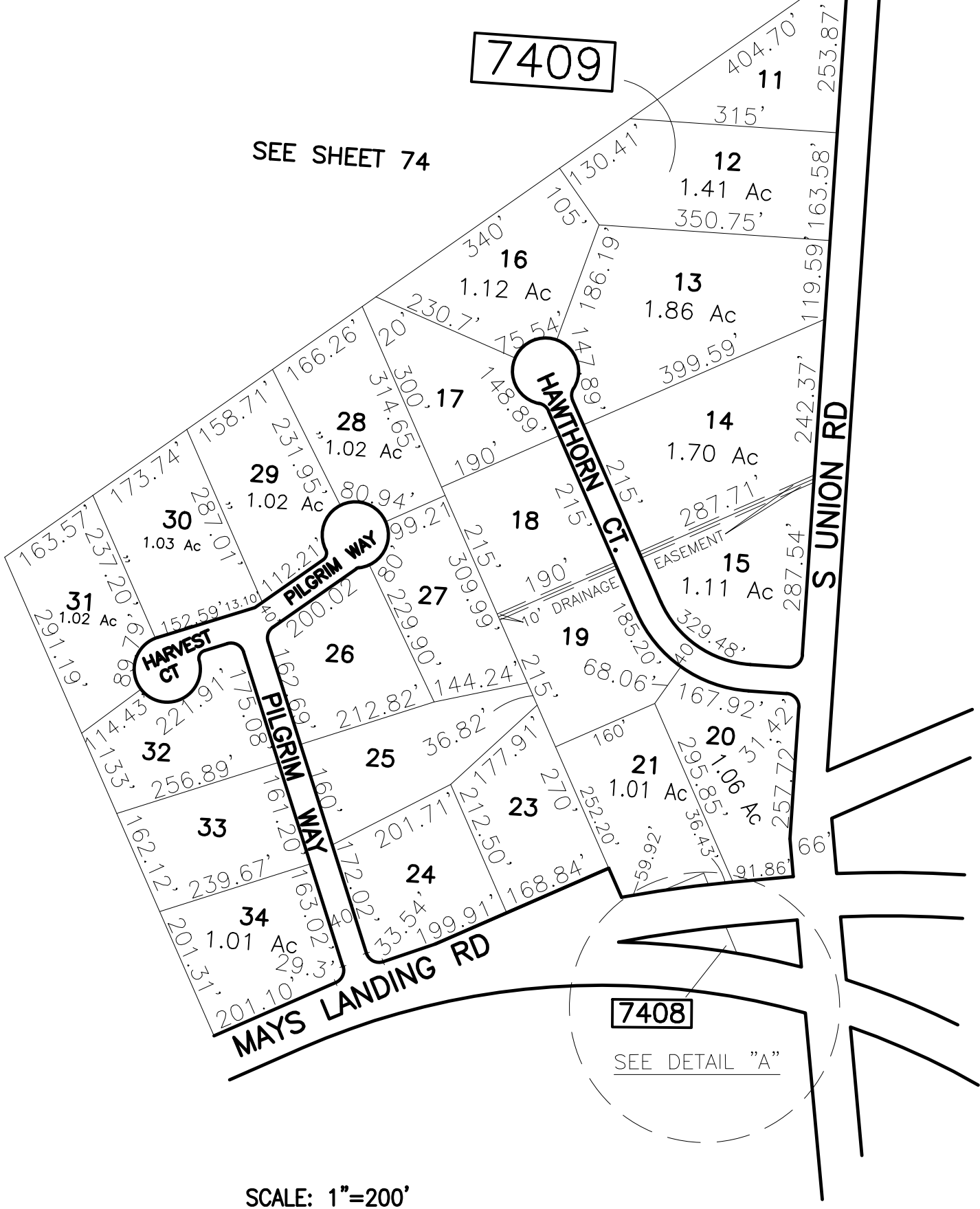
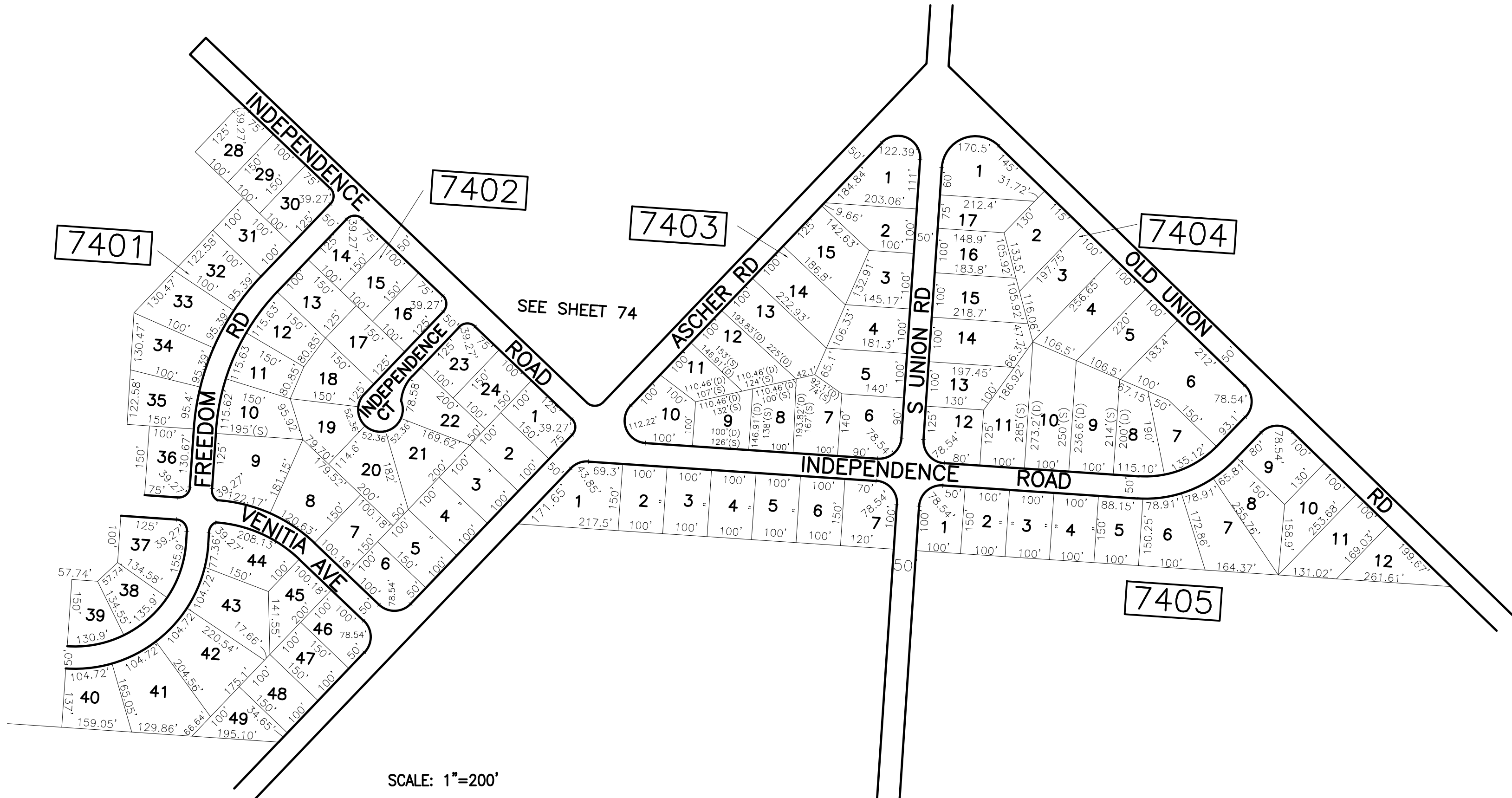
PANTHER
ROAD

SHEET 79

REVISIONS		
DATE	BY	LIC.NO
OCT 22, 2002	ARH (COA# 24GA279733001)	17775
MAR 22, 2018	JOSEPH UCCIFERRI	36284

SHEET 74

SHEET 74



SHEET 79

NEW JERSEY DEPARTMENT OF THE TREASURY
DIVISION OF TAXATION
PROPERTY ADMINISTRATION
APPROVED AS A TAX MAP PURSUANT TO THE AUTHORITY OF
NJ.S.A. 54:1-15 & 54:50-1
FOR THE DIRECTOR, DIVISION OF TAXATION
James J. Coll C.T.A.
Samuel C. DeDonato C.T.A.
SAMUEL C. DONATO, PRINCIPAL FIELD REPRESENTATIVE
DATE: NOV 25 2002 SERIAL NO. 804

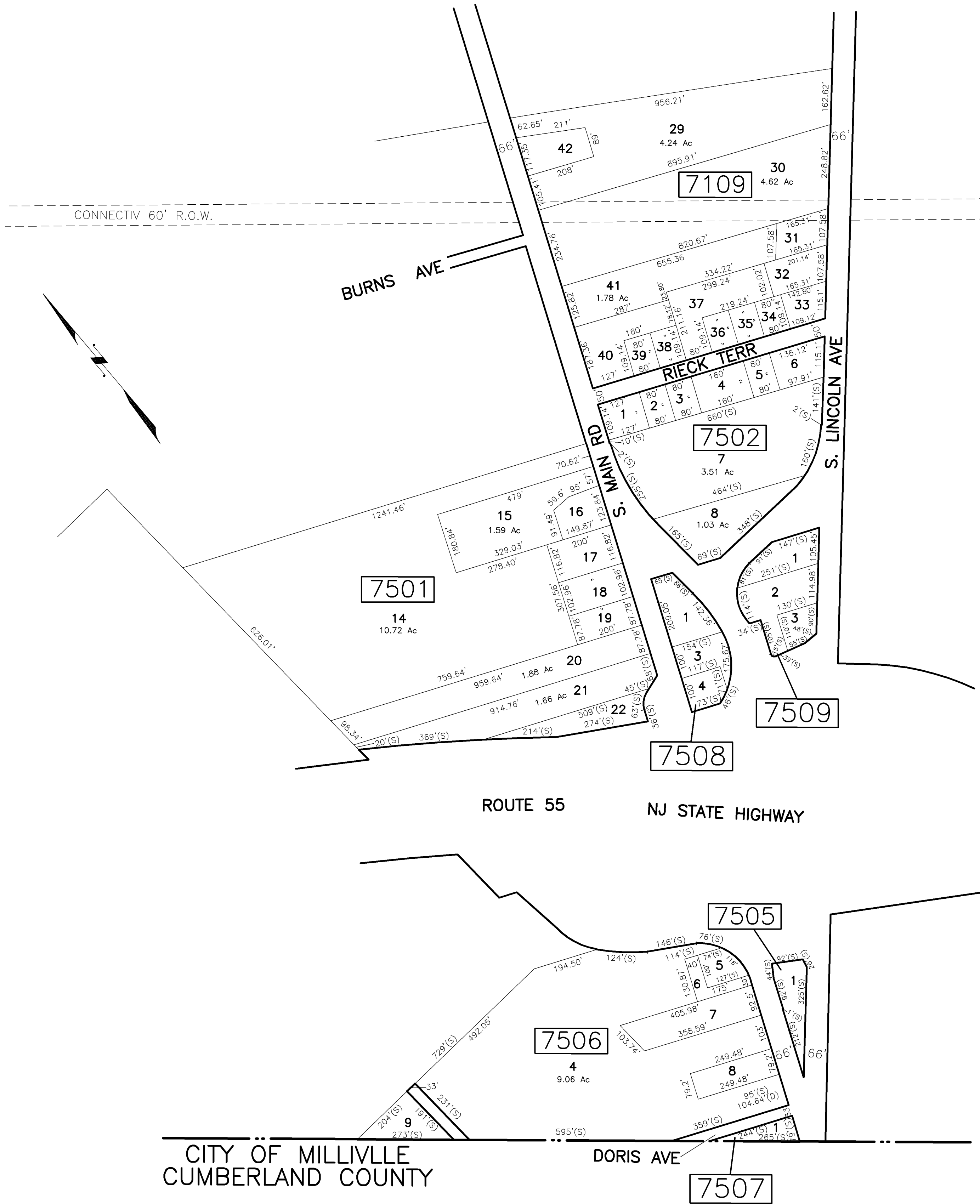
TAX MAP
CITY OF VINELAND
CUMBERLAND COUNTY
SCALE: 1" = AS NOTED
NEW JERSEY
DATE: SEPT. 1999
OFFICE OF THE CITY ENGINEER
640 E. WOOD ST.
VINELAND, NEW JERSEY 08360
DAVID J. BATTISTINI, PE & LS
CITY ENGINEER
NEW JERSEY LICENSE NO. 26254

REVISIONS		
DATE	BY	LIC.NO
JUL 14, 2003	ARH (COA# 246A27973300)	17775
MAY 17, 2005	ARH (COA# 246A27973300)	17775
APR 30, 2008	JOSEPH UCCIFERRI	36284

SHEET 75

SHEET 75

SHEET 75

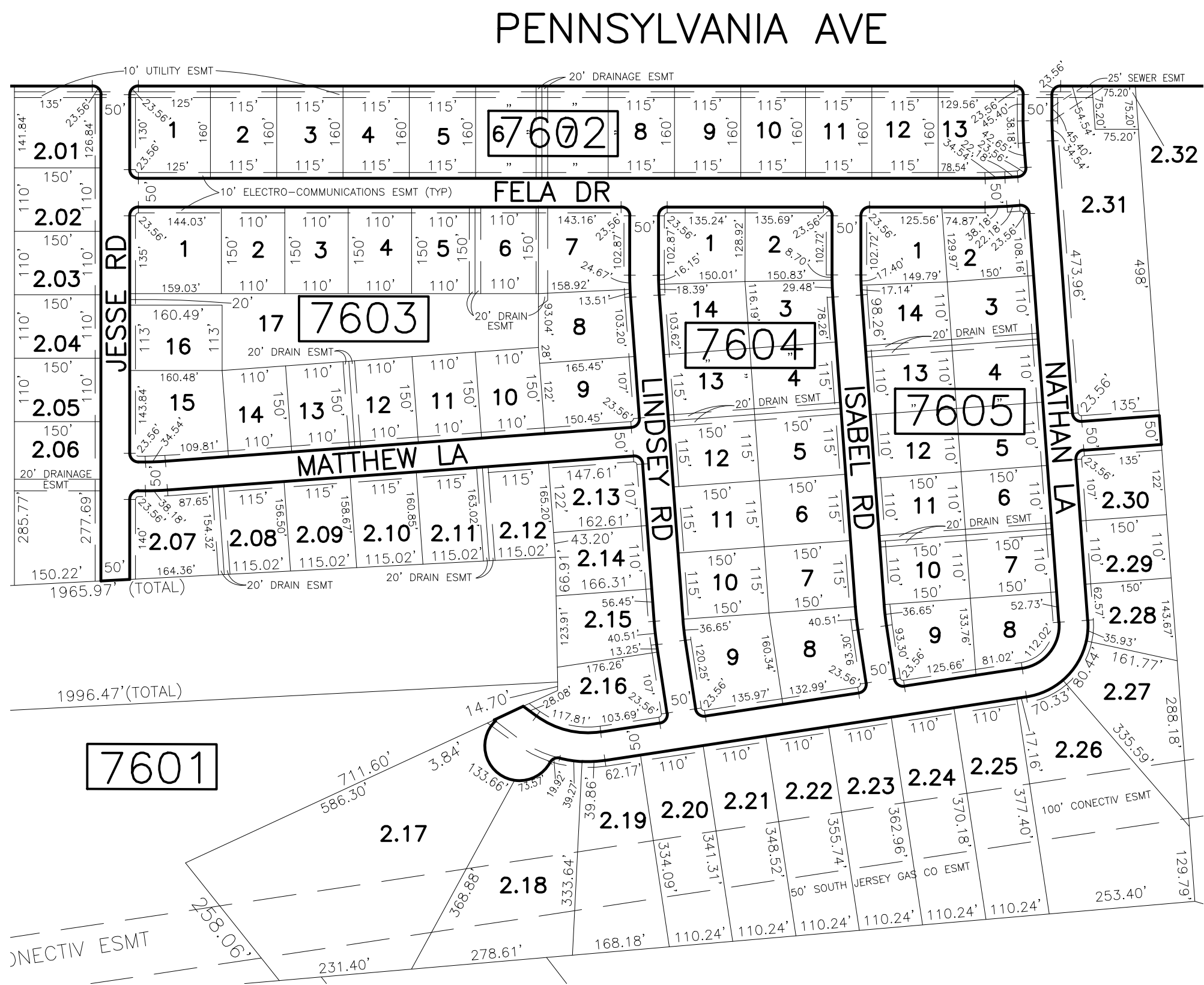


NEW JERSEY DEPARTMENT OF THE TREASURY
DIVISION OF TAXATION
PROPERTY ADMINISTRATION
APPROVED AS A TAX MAP PURSUANT TO THE AUTHORITY OF
N.J.S.A. 54:1-16 & 54:50-1
FOR THE DIRECTOR, DIVISION OF TAXATION
James J. Coll C.T.A.
JAMES J. COLL, CHIEF, LOCAL ASSESSMENT COMPLIANCE
Samuel C. DiDonato C.T.A.
SAMUEL C. DIDONATO, PRINCIPAL FIELD REPRESENTATIVE
DATE: NOV 25 2007 SERIAL NO. 804

TAX MAP
CITY OF VINELAND
CUMBERLAND COUNTY
SCALE: 1" = 200'
NEW JERSEY
DATE: SEPT. 1999
OFFICE OF THE CITY ENGINEER
640 E. WOOD ST.
VINELAND, NEW JERSEY 08360
DAVID J. BATTISTINI, PE & LS
CITY ENGINEER
NEW JERSEY LICENSE NO. 26254

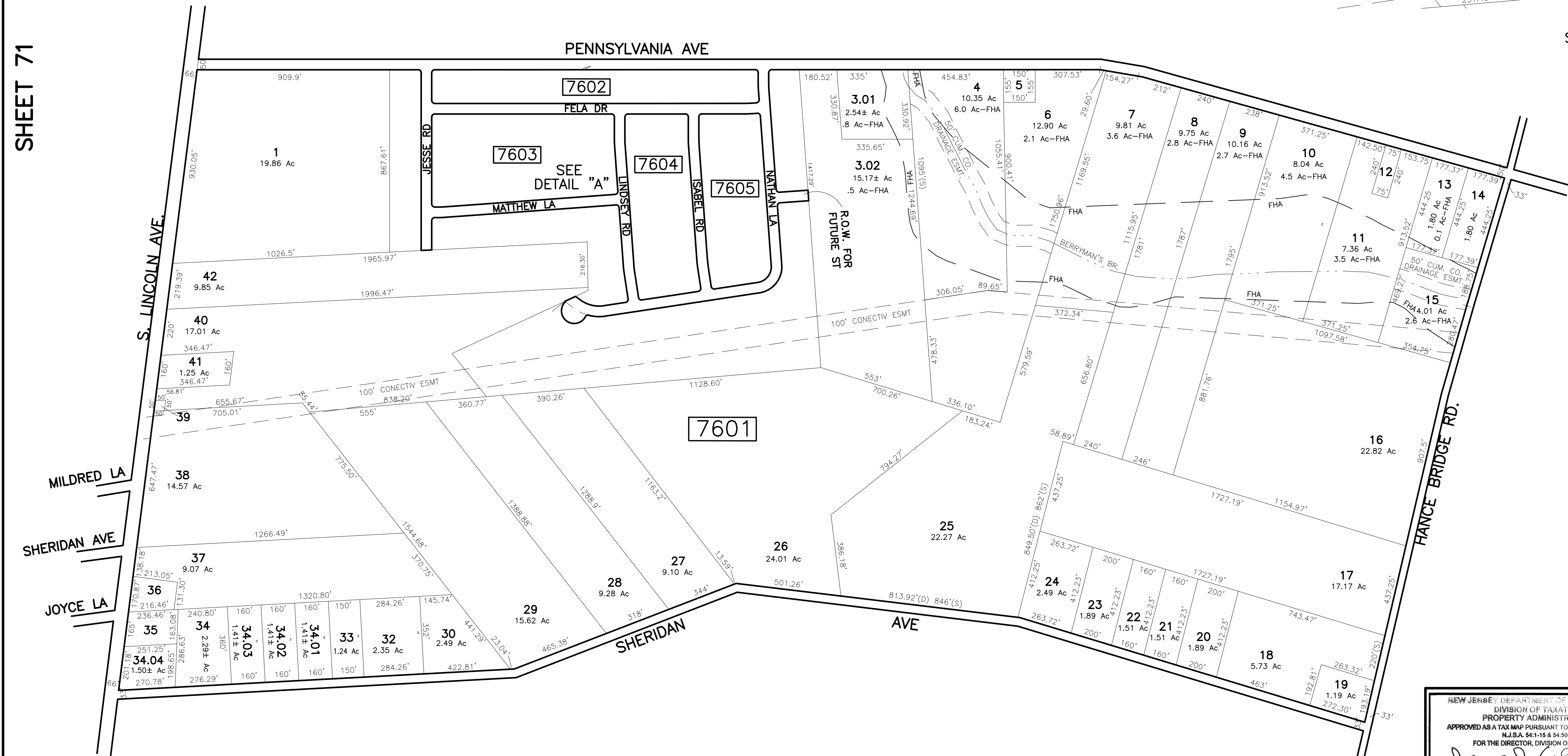
REVISIONS		
DATE	BY	LIC.NO
JUL 14, 2003	ARH (COAF 24GA27973300)	17775
MAY 17, 2005	ARH (COAF 24GA27973300)	17775
APRIL 24, 2006	ARH (COAF 24GA27973300)	17775
MAY 22, 2008	JOSEPH UCCIFERRI	36284
JUN 24, 2008	JOSEPH UCCIFERRI	36284
NOV 7, 2008	JOSEPH UCCIFERRI	36284
JAN 27, 2016	JOSEPH UCCIFERRI	36284

SHEET 72



DETAIL "A"
SCALE: 1" = 200'

SHEET 71



SHEET 75

THIS MAP HAS BEEN DRAWN USING COMPUTER AIDED DRAFTING/DESIGN (CAD/D).

NEW JERSEY DEPARTMENT OF THE TREASURY	
DIVISION OF TAXATION	
PROPERTY ADMINISTRATION	
APPROVED AS A TAX MAP PURSUANT TO THE AUTHORITY OF	
N.J.S.A. 54:1-18 & 54:50-1	
FOR THE DIRECTOR, DIVISION OF TAXATION	
<i>James J. Coll</i> C.T.A.	
JAMES J. COLL, CHIEF, LOCAL ASSESSMENT COMPLIANCE	
<i>Samuel C. DiDonato</i> C.T.A.	
SAMUEL C. DIDONATO, PRINCIPAL FIELD REPRESENTATIVE	
DATE: NOV 25 2017	SERIAL NO. 804

TAX MAP
CITY OF VINELAND

CUMBERLAND COUNTY
SCALE: 1" = 300'

NEW JERSEY
DATE: SEPT. 1999

OFFICE OF THE CITY ENGINEER
640 E. WOOD ST.
VINELAND, NEW JERSEY 08360

DAVID J. BATTISTINI, PE & LS

CITY ENGINEER
NEW JERSEY LICENSE NO. 26254

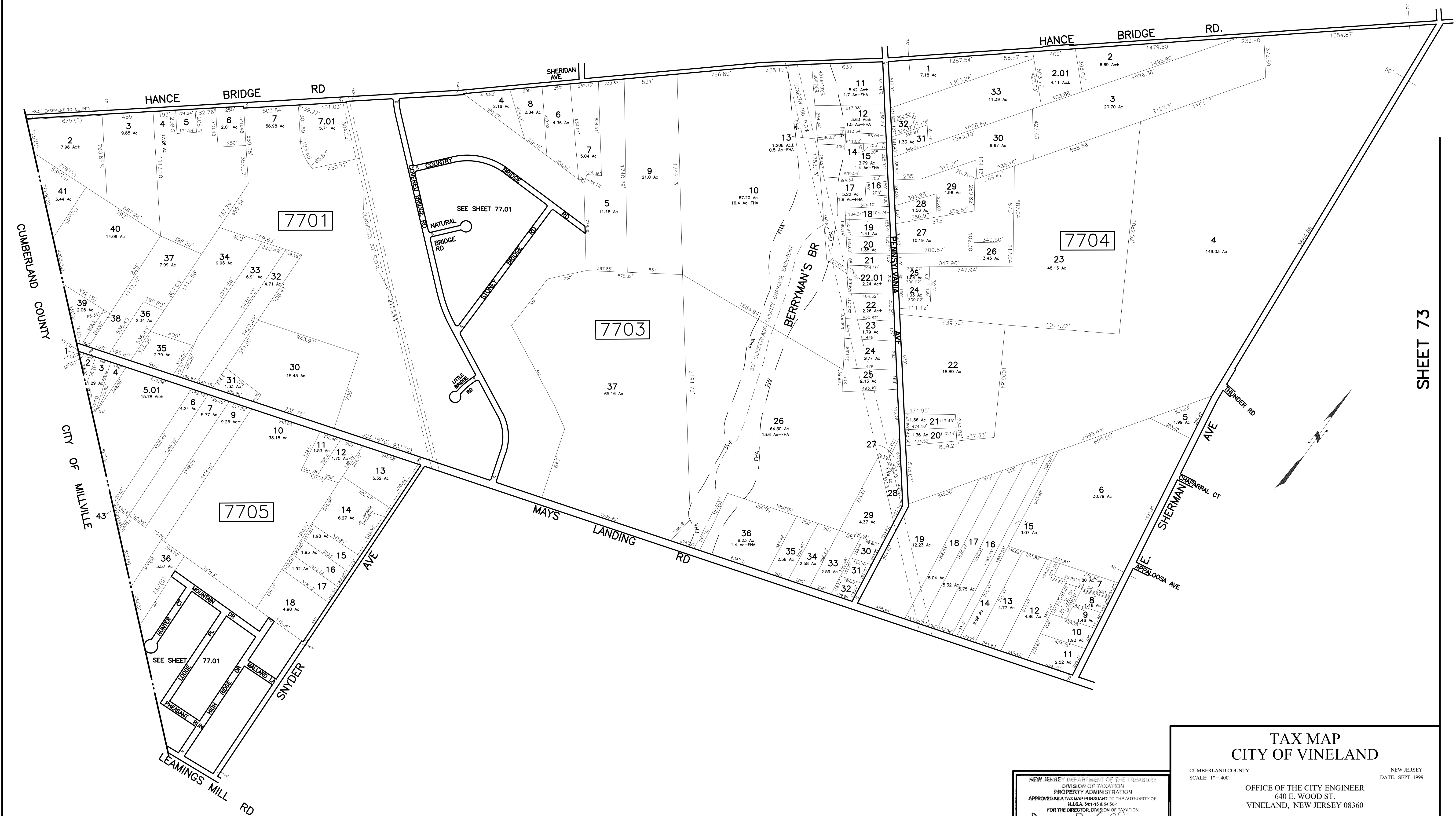
SHEET 77

REVISIONS		
DATE	BY	LIC.NO
OCT 22, 2002	ARH (COA# 24GA27973300)	17775
JUL 14, 2003	ARH (COA# 24GA27973300)	17775
MAR 3, 2005	ARH (COA# 24GA27973300)	17775
OCT 1, 2005	ARH (COA# 24GA27973300)	17775
FEB 3, 2006	ARH (COA# 24GA27973300)	17775
APRIL 24, 2006	ARH (COA# 24GA27973300)	17775
JULY 6, 2006	ROBERT R. HEGGAN-ARH	17775
MAY 10, 2007	ROBERT R. HEGGAN-ARH	17775
NOV 7, 2008	JOSEPH UCCIFERRI	36284
JAN 6, 2009	JOSEPH UCCIFERRI	36284
AUG 20, 2009	JOSEPH UCCIFERRI	36284
FEB 15, 2012	JOSEPH UCCIFERRI	36284

SHEET 75

SHEET 76

SHEET 72



THIS MAP HAS BEEN DRAWN USING COMPUTER AIDED DRAFTING/DESIGN (CAD/D).

SHEET 78

SHEET 73

NEW JERSEY DEPARTMENT OF THE TREASURY
DIVISION OF TAXATION
PROPERTY ADMINISTRATION
APPROVED AS A TAX MAP PURSUANT TO THE AUTHORITY OF
N.J.S.A. 54:1-15 & 54:50-1
FOR THE DIRECTOR, DIVISION OF TAXATION
James J. Coll C.T.S.
JAMES J. COLL, CHIEF, LOCAL ASSESSMENT COMPLIANCE
Samuel C. DiDonato C.T.A.
SAMUEL C. DIDONATO, PRINCIPAL FIELD REPRESENTATIVE
DATE: NOV 25 2011 SERIAL NO. 804

TAX MAP
CITY OF VINELAND
CUMBERLAND COUNTY NEW JERSEY
SCALE: 1" = 400' DATE: SEPT. 1999
OFFICE OF THE CITY ENGINEER
640 E. WOOD ST.
VINELAND, NEW JERSEY 08360
DAVID J. BATTISTINI, PE & LS
CITY ENGINEER
NEW JERSEY LICENSE NO. 26254

REVISIONS		
DATE	BY	LIC.NO
JUL 14, 2003	ARH (COAF 24CA27973300)	17775
MAR 3, 2005	ARH (COAF 24CA27973300)	17775
NOV 7, 2008	JOSEPH UCCIFERRI	36284
FEB 15, 2012	JOSEPH UCCIFERRI	36284

SHEET 75

SHEET 77



THIS MAP HAS BEEN DRAWN USING COMPUTER AIDED DRAFTING/DESIGN (CAD/D).

NEW JERSEY DEPARTMENT OF THE TREASURY
DIVISION OF TAXATION
PROPERTY ADMINISTRATION
APPROVED AS A TAX MAP PURSUANT TO THE AUTHORITY OF
N.J.S.A. 54:1-15 & 54:50-1
FOR THE DIRECTOR, DIVISION OF TAXATION
James J. Coll C.T.S.
JAMES J. COLL, CHIEF, LOCAL ASSESSMENT COMPLIANCE
Samuel C. DiDonato C.T.A.
SAMUEL C. DIDONATO, PRINCIPAL FIELD REPRESENTATIVE
DATE: NOV 25 2011 SERIAL NO. 804

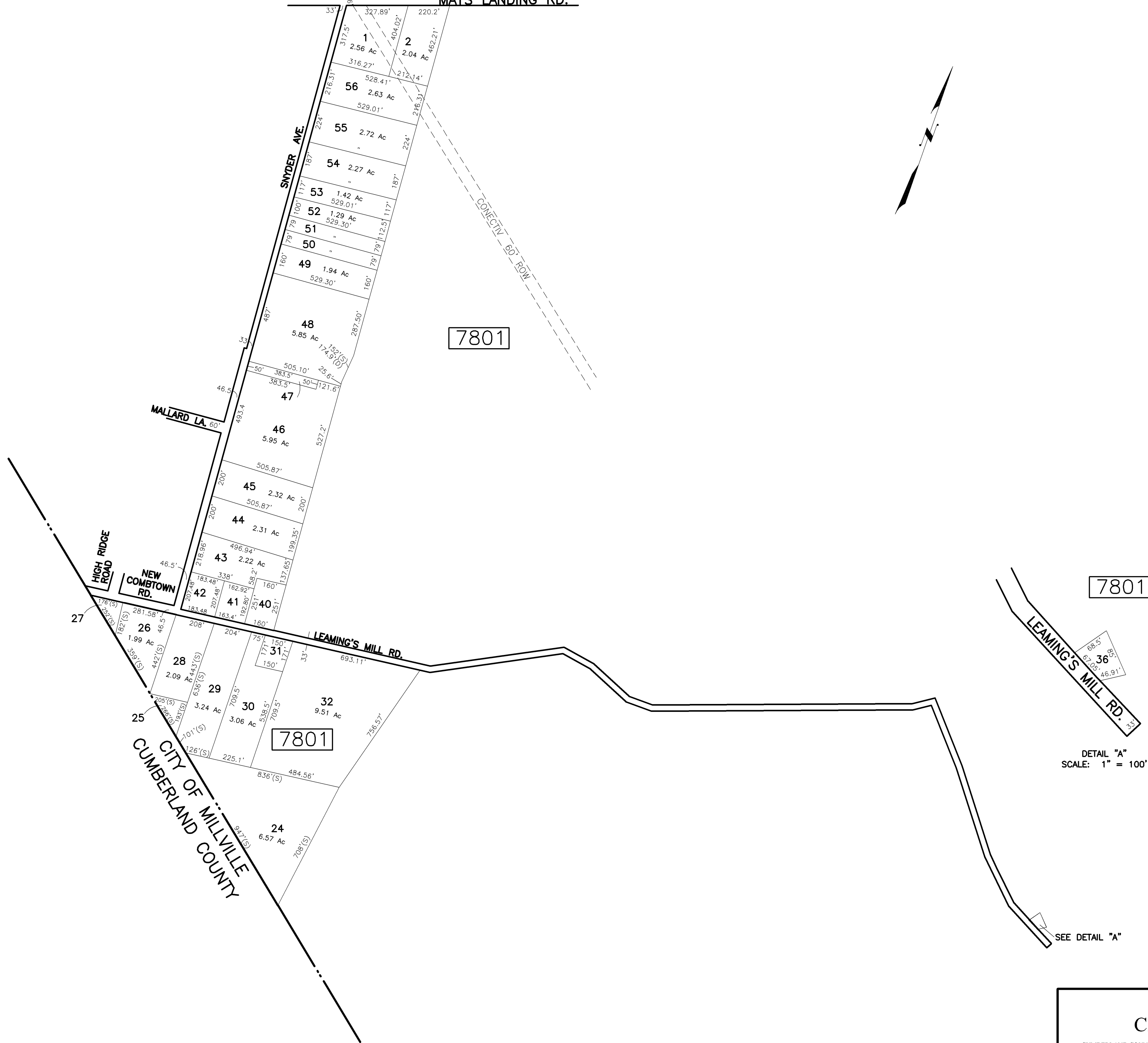
TAX MAP
CITY OF VINELAND
CUMBERLAND COUNTY
SCALE: 1"=200'
NEW JERSEY
DATE: SEPT. 1999
OFFICE OF THE CITY ENGINEER
640 E. WOOD ST.
VINELAND, NEW JERSEY 08360
DAVID J. BATTISTINI, PE & LS
CITY ENGINEER
NEW JERSEY LICENSE NO. 26254

REVISIONS		
DATE	BY	LIC.NO

SHEET 77

SHEET 77

COVERED BRIDGE RD
MAYS LANDING RD.



7801

DETAIL "A"
SCALE: 1" = 100'

SEE DETAIL "A"

NEW JERSEY DEPARTMENT OF THE TREASURY
DIVISION OF TAXATION
PROPERTY ADMINISTRATION
APPROVED AS A TAX MAP PURSUANT TO THE AUTHORITY OF
N.J.S.A. 54:15 & 54:50-1
FOR THE DIRECTOR, DIVISION OF TAXATION
James J. Coll C.T.A.
Samuel C. DiDona C.T.A.
SAMUEL C. DIDONA, PRINCIPAL FIELD REPRESENTATIVE
DATE: NOV 25 2002 SERIAL NO. 804

TAX MAP
CITY OF VINELAND

CUMBERLAND COUNTY NEW JERSEY
SCALE: 1" = 300' DATE: SEPT. 1999

OFFICE OF THE CITY ENGINEER
640 E. WOOD ST.
VINELAND, NEW JERSEY 08360

DAVID J. BATTISTINI, PE & LS

CITY ENGINEER
NEW JERSEY LICENSE NO. 26254

SHEET 80

TAX MAP CITY OF VINELAND

CUMBERLAND COUNTY
SCALE: 1" = 400'

NEW JERSEY
DATE: SEPT. 1999

OFFICE OF THE CITY ENGINEER
640 E. WOOD ST.
VINELAND, NEW JERSEY 08360

DAVID J. BATTISTINI, PE & LS

CITY ENGINEER
NEW JERSEY LICENSE NO. 26254

NEW JERSEY DEPARTMENT OF THE TREASURY
DIVISION OF TAXATION
PROPERTY ADMINISTRATION
APPROVED AS A TAX MAP PURSUANT TO THE AUTHORITY OF
N.J.S.A. 54:1-16 & 54-50-1
FOR THE DIRECTOR, DIVISION OF TAXATION

James E. Coll C.T.A.
JAMES J. COLL, CHIEF, LOCAL ASSESSMENT COMPLIANCE
Scott C. DiDonato C.T.A.
SCOTT C. DIDONATO, PRINCIPAL FIELD REPRESENTATIVE

DATE: NOV 25 2007 SERIAL NO. 804

THIS MAP HAS BEEN DRAWN USING
COMPUTER AIDED DRAFTING/DESIGN (CAD/D).

SHEET 74

BENNETTS
MILL RD

DETAIL "A"

NOT TO SCALE

CUMBERLAND COUNTY
MAURICE RIVER TOWNSHIP

MANUMUSKIN RIVER

MAURICE RIVER TOWNSHIP
CUMBERLAND COUNTY

REVISIONS		DATE	BY	LIC. NO.
		DEC 20, 2005	ARH (CO# 246G27973300)	17775
		FEB 11, 2008	JOSEPH UCIFERRI	36284
		NOV 17, 2008	JOSEPH UCIFERRI	36284
		NOV 18, 2010	JOSEPH UCIFERRI	36284
		JUL 7, 2011	JOSEPH UCIFERRI	36284
		JAN 21, 2013	JOSEPH UCIFERRI	36284

79

SHEET 78

SHEET 80

SHEET 81

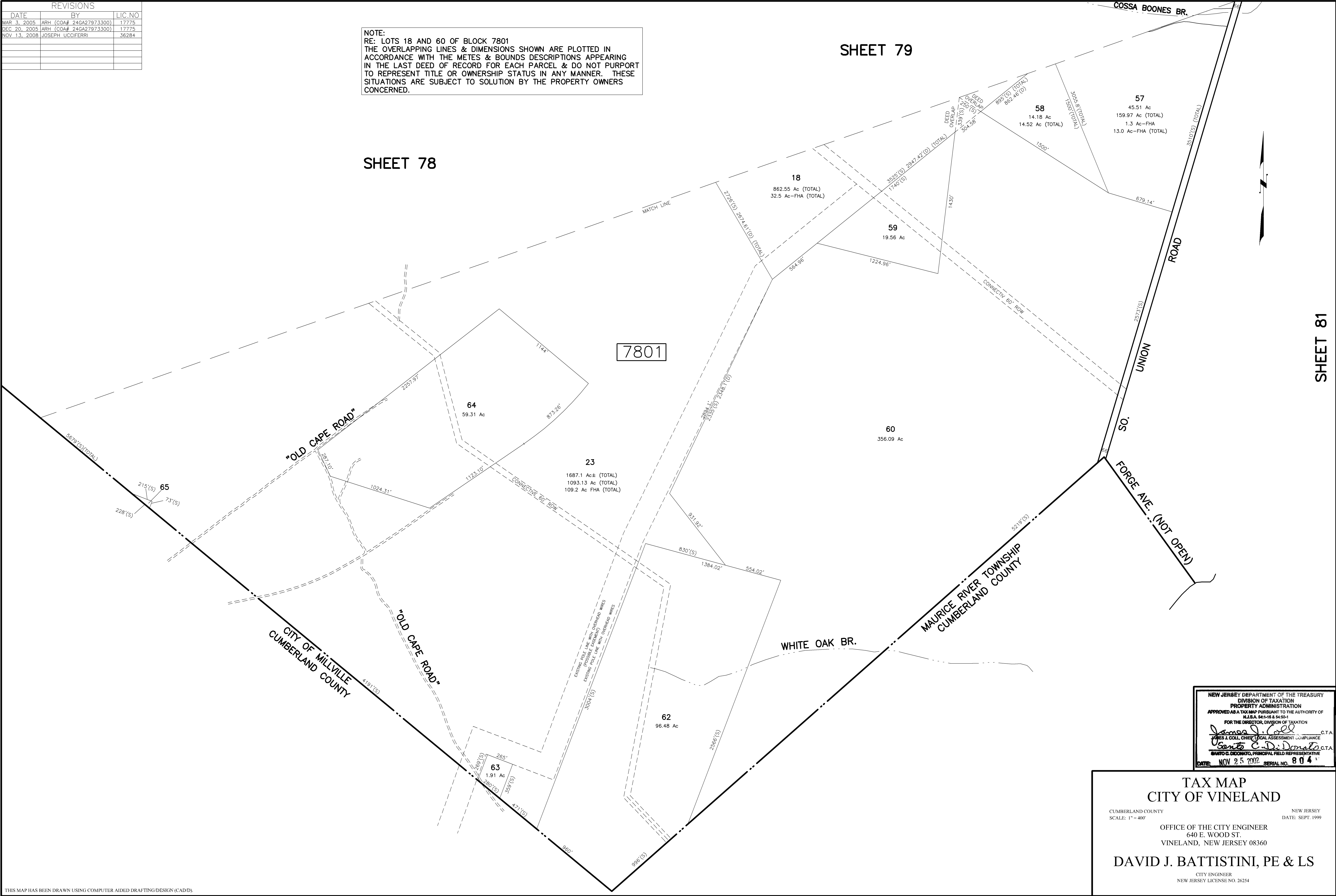
REVISIONS		
DATE	BY	LIC.NO
MAR. 3, 2005	ARH (COA# 24GA27973300)	17775
DEC. 20, 2005	ARH (COA# 24GA27973300)	17775
NOV. 13, 2008	JOSEPH UCCIFERRI	36284

NOTE:
RE: LOTS 18 AND 60 OF BLOCK 7801
THE OVERLAPPING LINES & DIMENSIONS SHOWN ARE PLOTTED IN ACCORDANCE WITH THE METES & BOUNDS DESCRIPTIONS APPEARING IN THE LAST DEED OF RECORD FOR EACH PARCEL & DO NOT PURPORT TO REPRESENT TITLE OR OWNERSHIP STATUS IN ANY MANNER. THESE SITUATIONS ARE SUBJECT TO SOLUTION BY THE PROPERTY OWNERS CONCERNED.

SHEET 79

SHEET 78

SHEET 81



NEW JERSEY DEPARTMENT OF THE TREASURY
DIVISION OF TAXATION
PROPERTY ADMINISTRATION
APPROVED AS A TAX MAP PURSUANT TO THE AUTHORITY OF
N.J.S.A. 54:15 & 54:16-1
FOR THE DIRECTOR, DIVISION OF TAXATION
James J. Gell C.T.A.
JAMES J. GELL, CHIEF, LOCAL ASSESSMENT COMPLIANCE
Samuel C. DiDona C.T.A.
SAMUEL C. DIDONA, PRINCIPAL FIELD REPRESENTATIVE
DATE: NOV 25 2008 SERIAL NO. 804

TAX MAP
CITY OF VINELAND

CUMBERLAND COUNTY NEW JERSEY
SCALE: 1" = 400' DATE: SEPT. 1999

OFFICE OF THE CITY ENGINEER
640 E. WOOD ST.
VINELAND, NEW JERSEY 08360

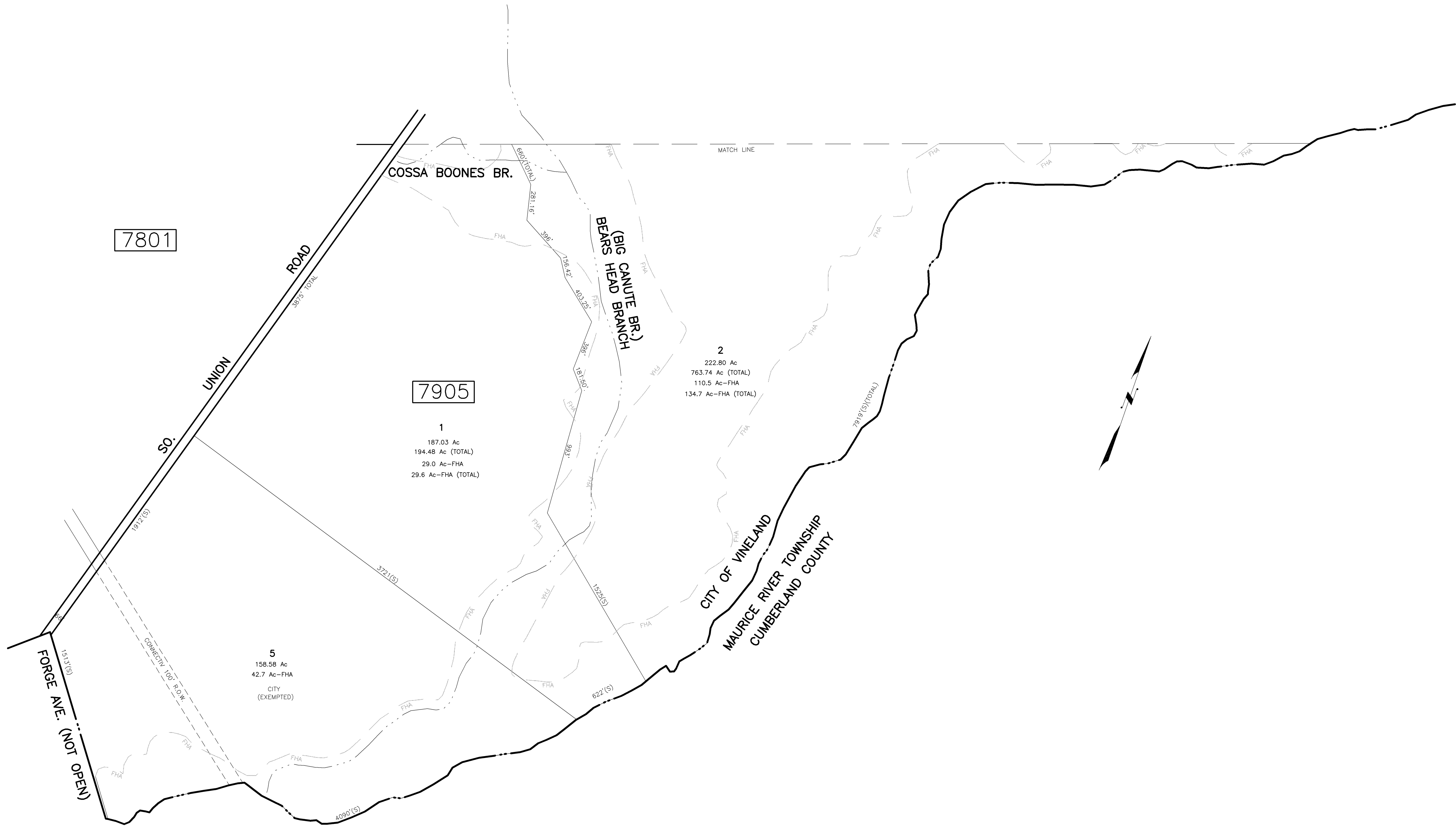
DAVID J. BATTISTINI, PE & LS

CITY ENGINEER
NEW JERSEY LICENSE NO. 26254

REVISIONS		
DATE	BY	LIC. NO.

SHEET 79

SHEET 80



THIS MAP HAS BEEN DRAWN USING COMPUTER AIDED DRAFTING/DESIGN (CAD/D).

NEW JERSEY DEPARTMENT OF THE TREASURY
DIVISION OF TAXATION
PROPERTY ADMINISTRATION
APPROVED AS A TAX MAP PURSUANT TO THE AUTHORITY OF
N.J.S.A. 54:1-15 & 54:50-1
FOR THE DIRECTOR, DIVISION OF TAXATION
James J. Coll C.T.A.
JAMES J. COLL, CHIEF, LOCAL ASSESSMENT COMPLIANCE
Samuel C. DiDonato C.T.A.
SAMUEL C. DIDONATO, PRINCIPAL FIELD REPRESENTATIVE
DATE: NOV 25 2002 SERIAL NO. 804

TAX MAP
CITY OF VINELAND
CUMBERLAND COUNTY NEW JERSEY
SCALE: 1" = 400' DATE: SEPT. 1999
OFFICE OF THE CITY ENGINEER
640 E. WOOD ST.
VINELAND, NEW JERSEY 08360
DAVID J. BATTISTINI, PE & LS
CITY ENGINEER
NEW JERSEY LICENSE NO. 26254